Metrorail Station Pedshed and Bikeshed Atlas

Second Edition
2024

Washington Metropolitan Area Transit Authority

Introduction

Many elements influence how riders access Metro by walking, bicycling, or using micromobility. Physical barriers such as highways, rivers, and disjointed street and sidewalk networks can make accessing stations difficult, dangerous, or essentially impractical for some customers. “Traffic stress” from real or perceived safety issues on roads can deter bicycle travel. Pedsheds and bikesheds allow us to visualize the areas around Metrorail stations and assess which provide the best access to pedestrians, bicyclists, and micromobility users.

This document builds off the first *Metrorail Station Walk Shed Atlas* published in 2015 by adding *low-stress* and *total* bikesheds for each station, along with updated pedsheds. We’ve also made interactive pedshed and bikeshed maps available online for review and download.

We can use these maps to understand where barriers in the pedestrian and bicycle network exist, as well as to identify station areas with the potential for unlocking new ridership by foot, mobility device, bike, or scooter. We intend to repeat our methodology with improved data inputs in future years to produce more accurate pedsheds and bikesheds.

A Note on Terminology

We use the term “pedsheds” instead of “walksheds” to be more inclusive of pedestrians who may use mobility devices such as wheelchairs. Additionally, routes captured within a “bikeshed” are often also conducive for travelers using a wide range of shared or private micromobility devices, including e-scooters.

Background

One of the priorities outlined in *Your Metro, The Way Forward*, Metro’s Strategic Transformation Plan, is to provide safe and accessible routes to transit for pedestrians and bicyclists. **Nearly two-thirds of Metrorail riders already start their trip by walking**, but the share of riders accessing Metro by walking can vary drastically by station. For example, according to the results of our 2022 Metrorail Passenger Survey, over 80% of riders access Clarendon station by walking, but only 9% of riders walk to Southern Avenue station.

Bicycle access and micromobility use have grown over the past decade (see Figure 1). Today, just over 1% of Metro riders start their trip by bicycling, twice the share of bicyclists from 2012. The share of bicyclists also varies by station, with as many as 8% of riders reaching College Park-UMD station by bike, and under 1% of riders biking to Shady Grove. Insights from our pedsheds and bikesheds can help us work with our partners to achieve our Strategic Transformation Plan goal of **increasing the share of riders who access Metro by bicycle to 3.5% by 2030**.

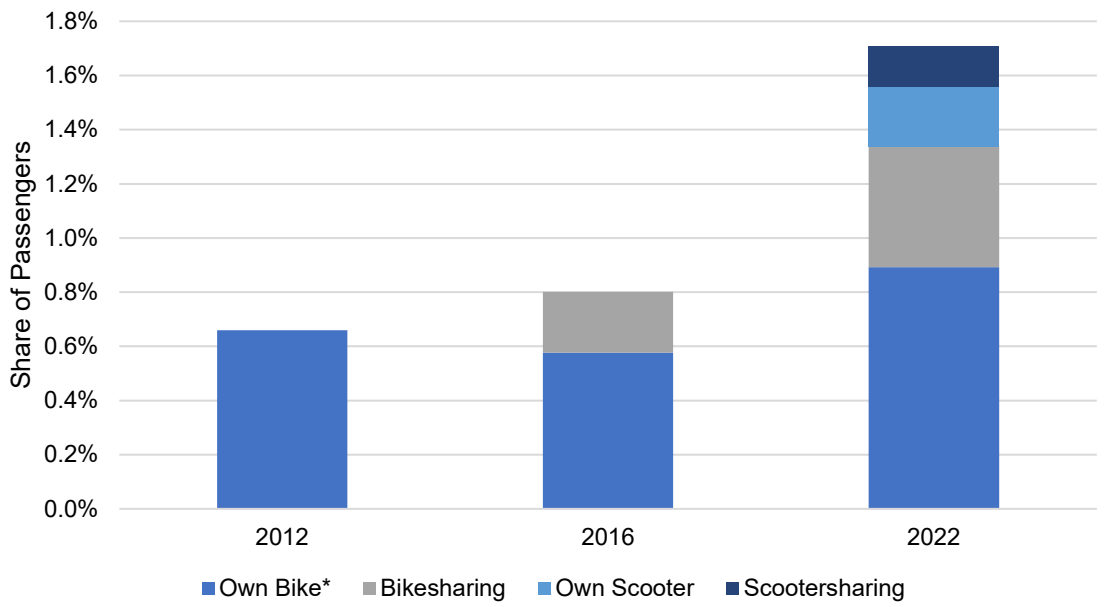

*Metro did not differentiate between personal bicycles and bikeshare in our 2012 passenger survey

Figure 1: Passengers Accessing Metro by Bicycle and Micromobility

Methodology

Step 1: Gather Geospatial Data

To develop our pedsheds and bikesheds, the project team first gathered available geospatial data on the pedestrian and bicycle network. For pedsheds, we used sidewalk and crosswalk data. For bikesheds, we used “Level of Traffic Stress” (LTS) measures available for DC and Maryland jurisdictions. We used Functional Roadway Classifications and speed limits as proxies for LTS in Virginia, where LTS measures were not available at the time of development.

Step 2: Clean and Review Network

When sidewalks or roads did not line up across jurisdictional boundaries, we manually connected these segments to reflect complete networks. The team then reviewed sidewalk and road data by comparing it with recent satellite imagery.

Step 3: Run Network Analysis

Next, the project team performed a network analysis, which generated footprints out from stations along connected segments of the pedestrian and bicycle networks. The analysis considered the distance of *actual* paths accessible to pedestrians and bicyclists on suitable infrastructure, which resulted in shapes that are typically smaller than simple *as-the-crow-flies* buffers.

For pedsheds, we used a half-mile distance as the cutoff along the pedestrian network. For *low-stress* bikesheds, we used LTS levels 1 through 3, which include roads with dedicated or shared bicycle facilities, up to three miles from the station. In Virginia, our proxy measure included roads with speed limits up to 30 MPH. For *total* bikesheds, we included all known on-road facilities that could accommodate bicycle travel, up to LTS level 4, again up to three miles from a station.

Step 4: Describe Characteristics of Pedsheds and Bikesheds

Similar to our first atlas, we have included snapshots of key demographic and employment characteristics in our final station pedsheds and bikesheds. The project team calculated estimated household and employment totals using demographic and business location data from Esri, a geographic information system software company. Finally, average weekday station ridership from January 2023 through September 2023 was obtained through Metro's Ridership Data Portal.

What's Next

Moving forward, we hope to periodically update the atlas with improved data. We know, for example, that our bikesheds will be more accurate once we include off-road bicycle facilities, such as multi-use trails, in the bicycle network. We'd also like to incorporate Level of Traffic Stress measures for bicycle routes in Virginia as they become available.

As outlined in our Strategic Transformation Plan, Metro is committed to working with our partner jurisdictions to increase station area safety and access for pedestrians, bicyclists, and micromobility users. This atlas is an important tool for helping us realize that goal. By periodically reviewing and updating this atlas, Metro and our partners can identify opportunities to improve network connectivity and increase ridership.

Resources

- Metrorail Station Pedshed and Bikeshed Atlas 2.0 (2024)
  - StoryMap with project highlights
  - Web map with data available for download
- Metrorail Station Walk Shed Atlas 1.0 (2015)
  - PlanItMetro blog post
  - PDF of pedsheds

Station Pedsheds

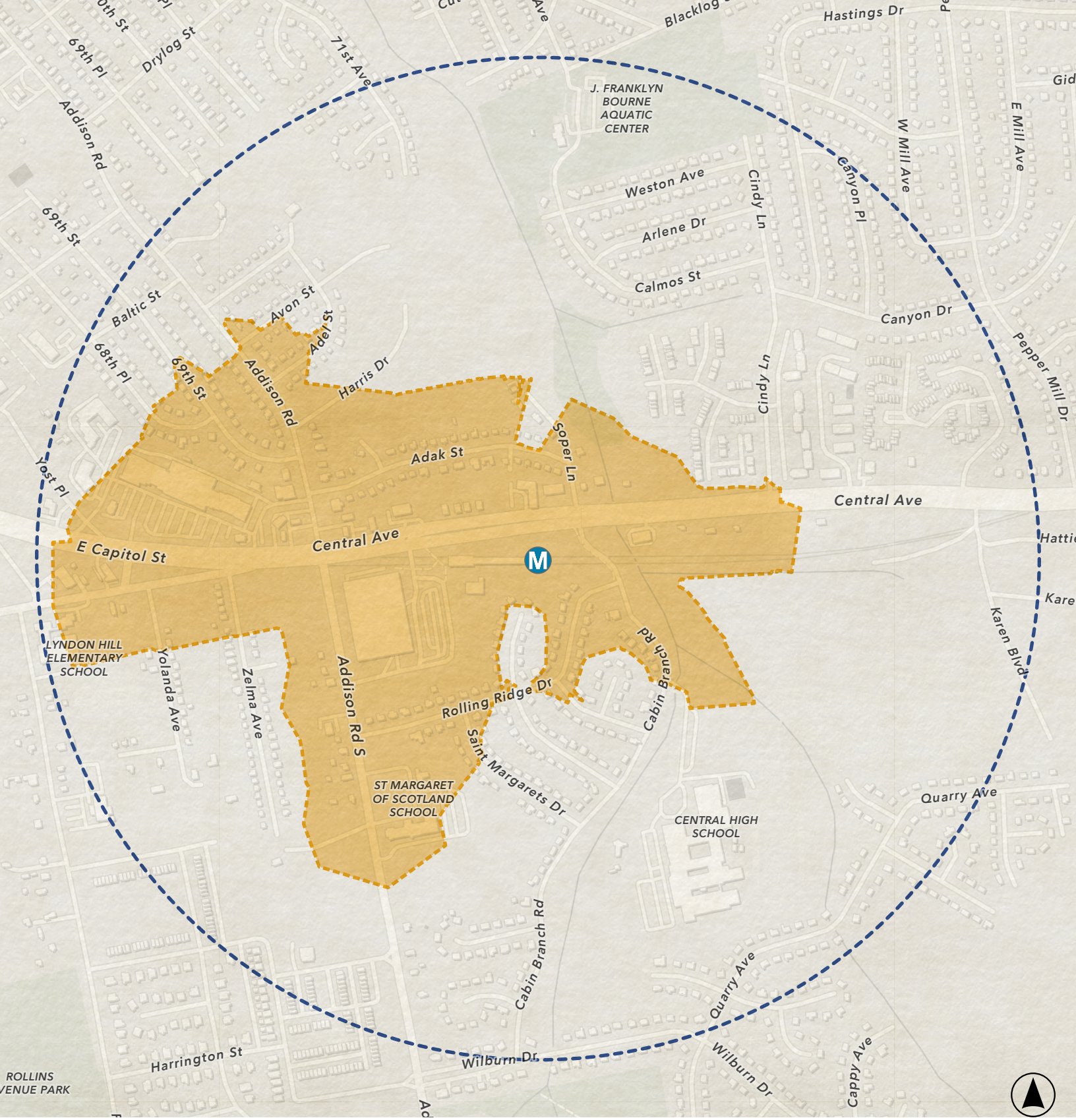

ADDISON ROAD-SEAT PLEASANT

PEDSHED

Station | Nearby Stations | Half-mile Pedshed | Half-mile radius

PEDSHED SIZE	HOUSEHOLDS	JOBS	AVERAGE WEEKDAY RIDERSHIP
0.21 sq mi	142 in pedshed	426 in pedshed	1,746

Household and Jobs data from Esri @2023

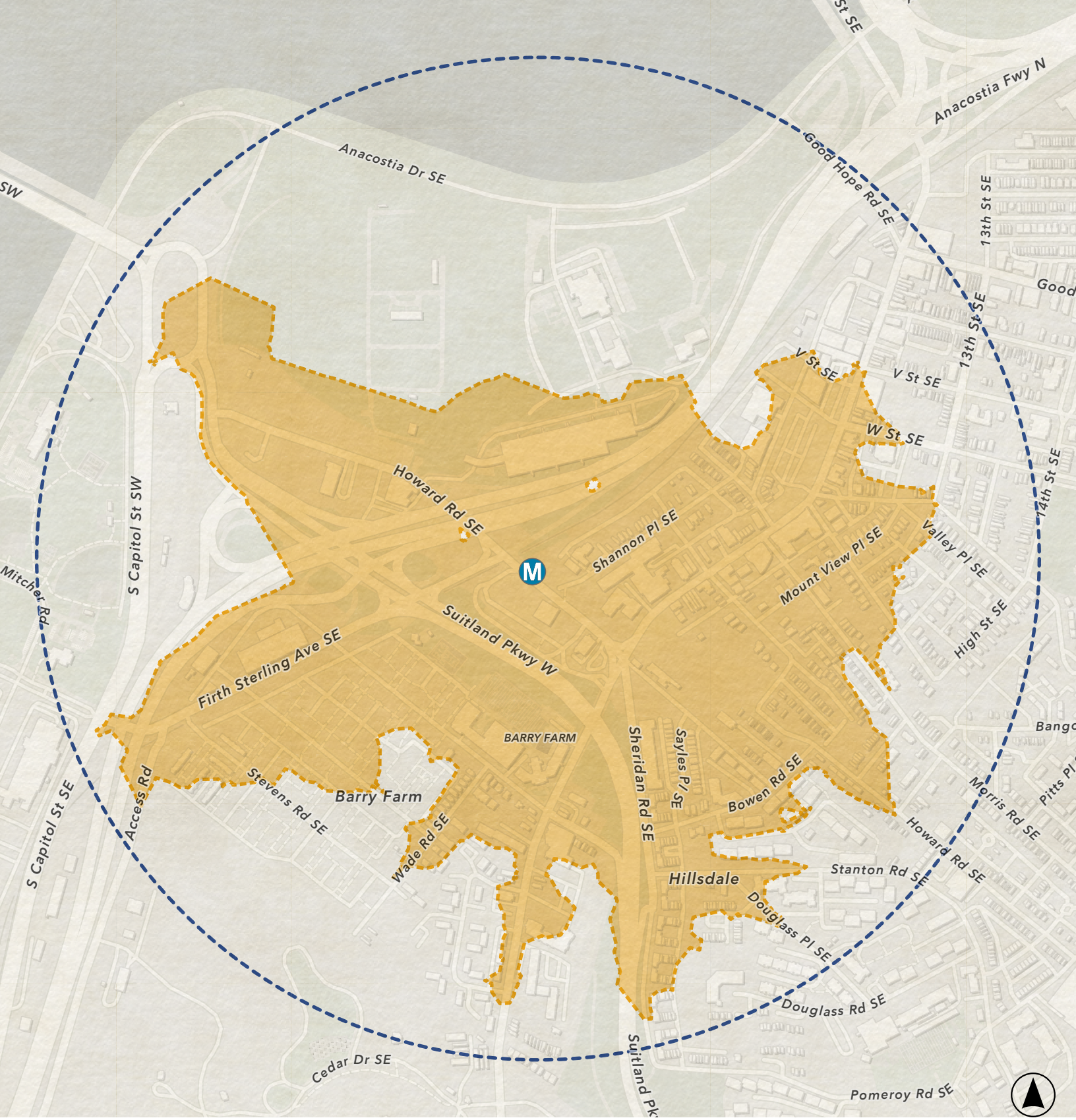

ANACOSTIA PEDSHED

Station | Nearby Stations | Half-mile Pedshed | Half-mile radius

PEDSHED SIZE	HOUSEHOLDS	JOBS	AVERAGE WEEKDAY RIDERSHIP
0.32 sq mi	723 in pedshed	987 in pedshed	4,525

Household and Jobs data from Esri @2023

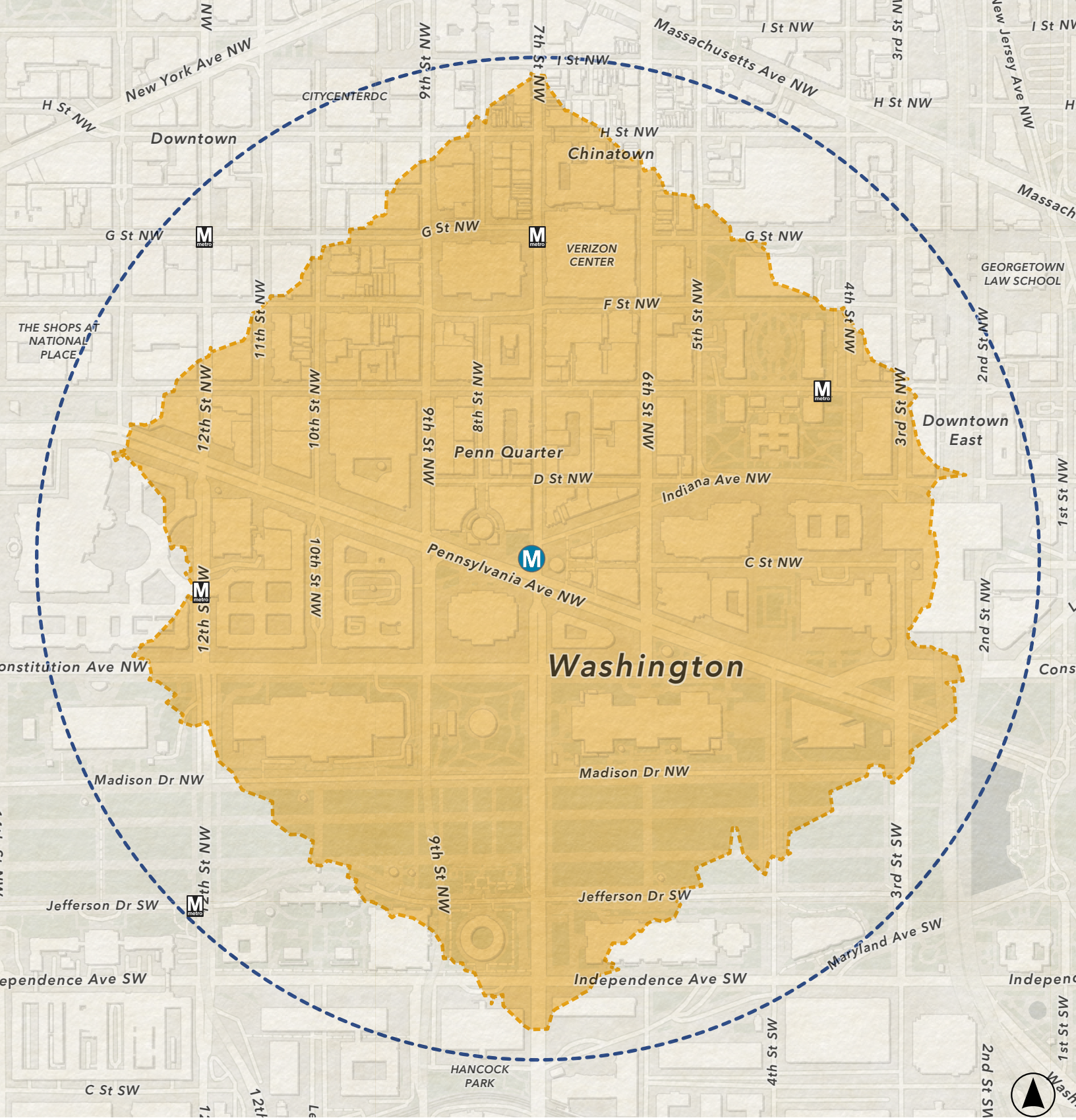

ARCHIVES-NAVY MEMORIAL-PENN QUARTER

PEDSHED

Station | Nearby Stations | Half-mile Pedshed | Half-mile radius

PEDSHED SIZE	HOUSEHOLDS	JOBS	AVERAGE WEEKDAY RIDERSHIP
0.49 sq mi	1,496 in pedshed	41,786 in pedshed	3,834

Household and Jobs data from Esri @2023

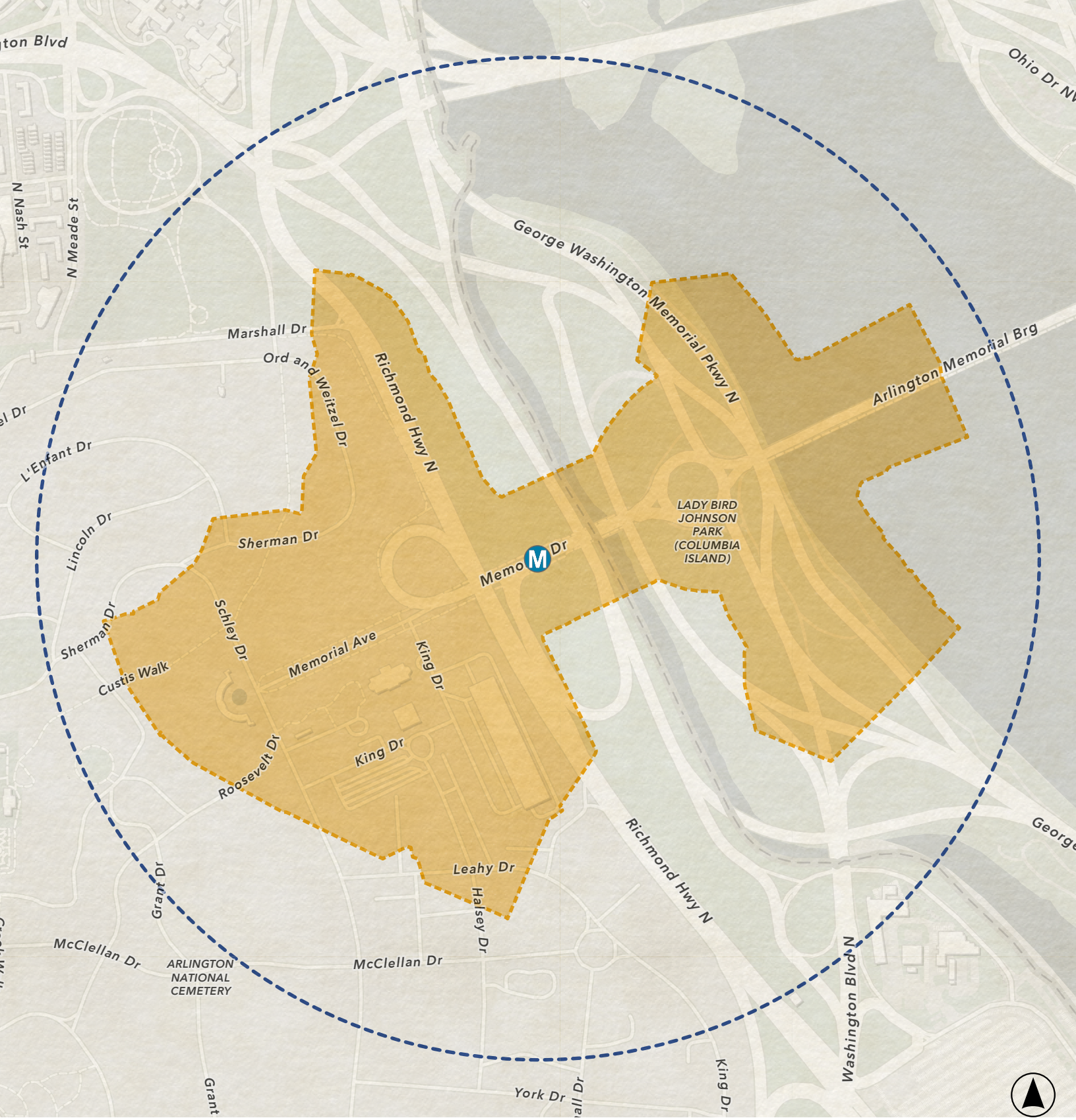

ARLINGTON CEMETERY

PEDSHED

Station | Nearby Stations | Half-mile Pedshed | Half-mile radius

PEDSHED SIZE	HOUSEHOLDS	JOBS	AVERAGE WEEKDAY RIDERSHIP
0.28 sq mi	0 in pedshed	90 in pedshed	975

Household and Jobs data from Esri @2023

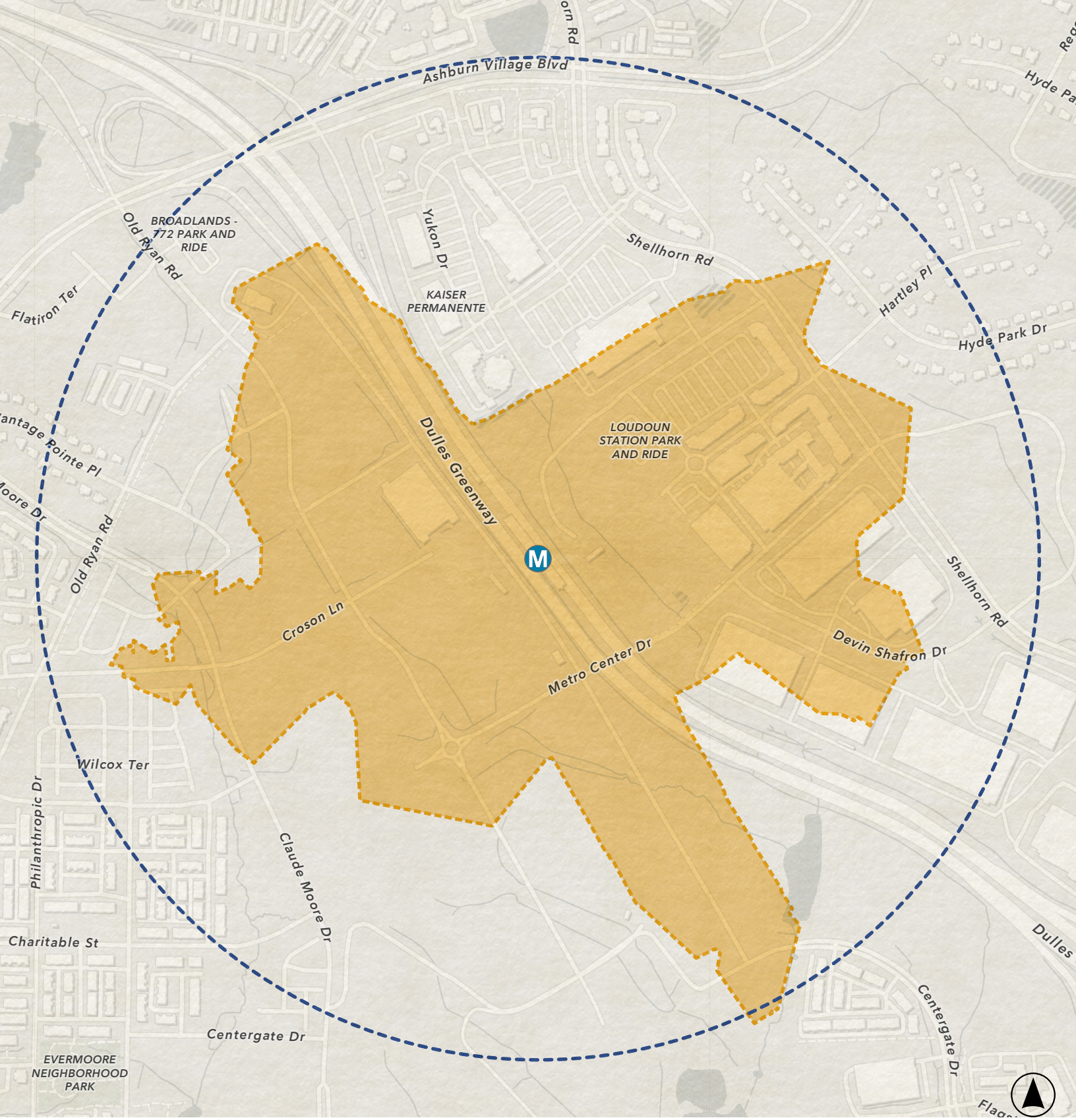

ASHBURN
PEDSHED

Station | Nearby Stations | Half-mile Pedshed | Half-mile radius

PEDSHED SIZE	HOUSEHOLDS	JOBS	AVERAGE WEEKDAY RIDERSHIP
0.31 sq mi	611 in pedshed	446 in pedshed	1,149

Household and Jobs data from Esri @2023

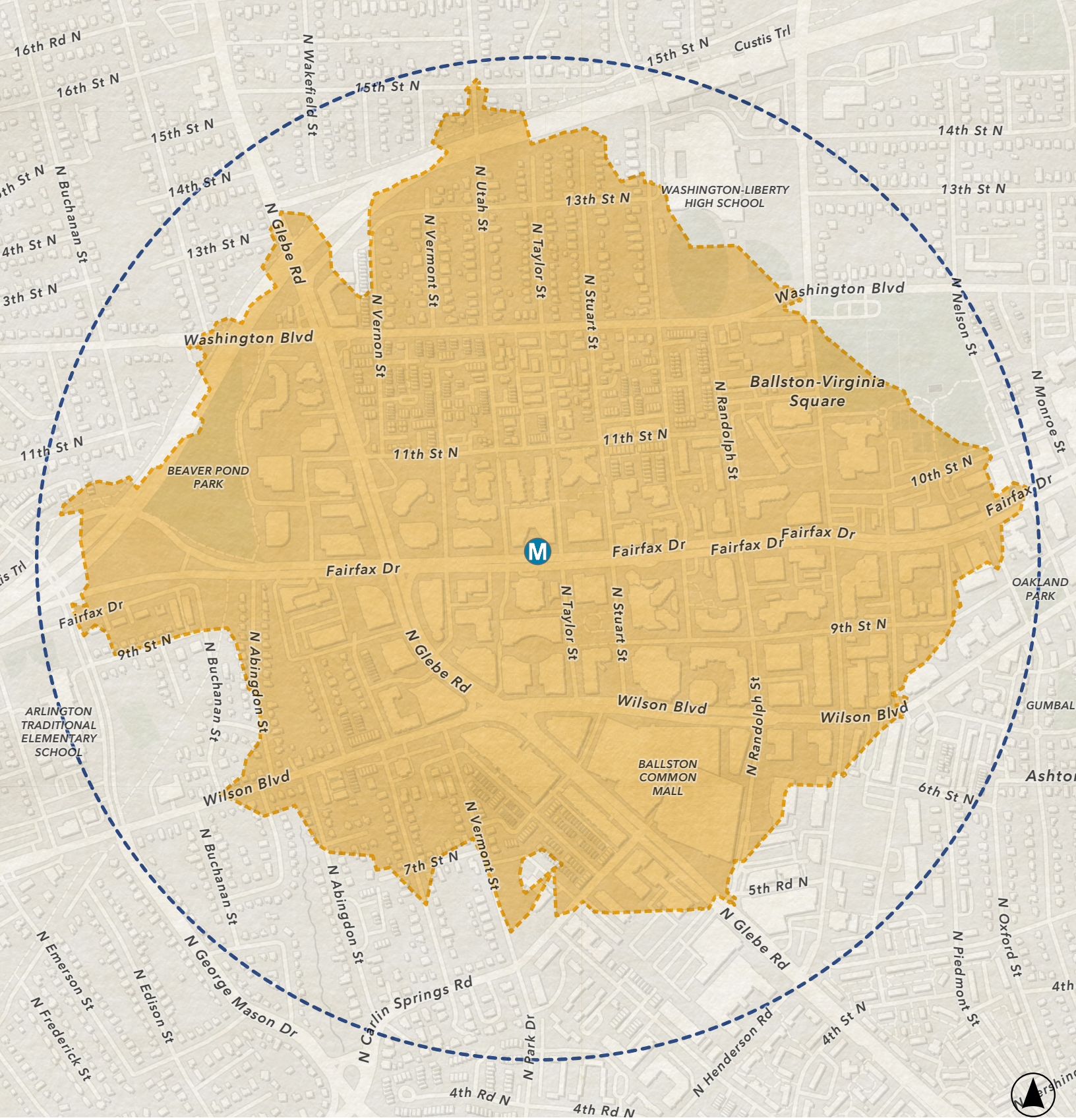

BALLSTON-MU
PEDSHED

Station | Nearby Stations | Half-mile Pedshed | Half-mile radius

PEDSHED SIZE	HOUSEHOLDS	JOBS	AVERAGE WEEKDAY RIDERSHIP
0.46 sq mi	9,188 in pedshed	22,999 in pedshed	5,528

Household and Jobs data from Esri @2023

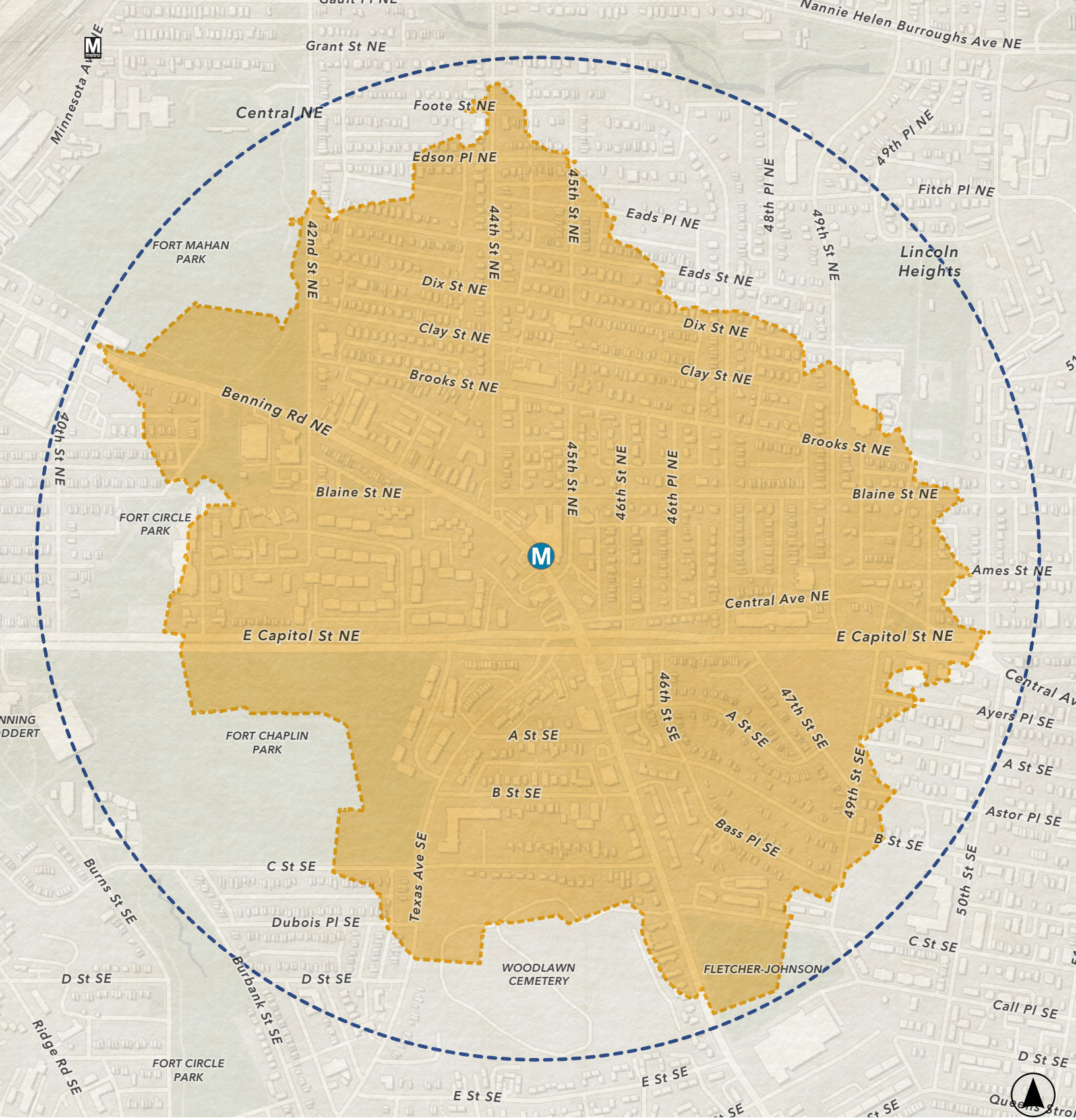

BENNING ROAD PEDSHED

Station | Nearby Stations | Half-mile Pedshed | Half-mile radius

PEDSHED SIZE	HOUSEHOLDS	JOBS	AVERAGE WEEKDAY RIDERSHIP
0.46 sq mi	2,400 in pedshed	809 in pedshed	2,214

Household and Jobs data from Esri @2023

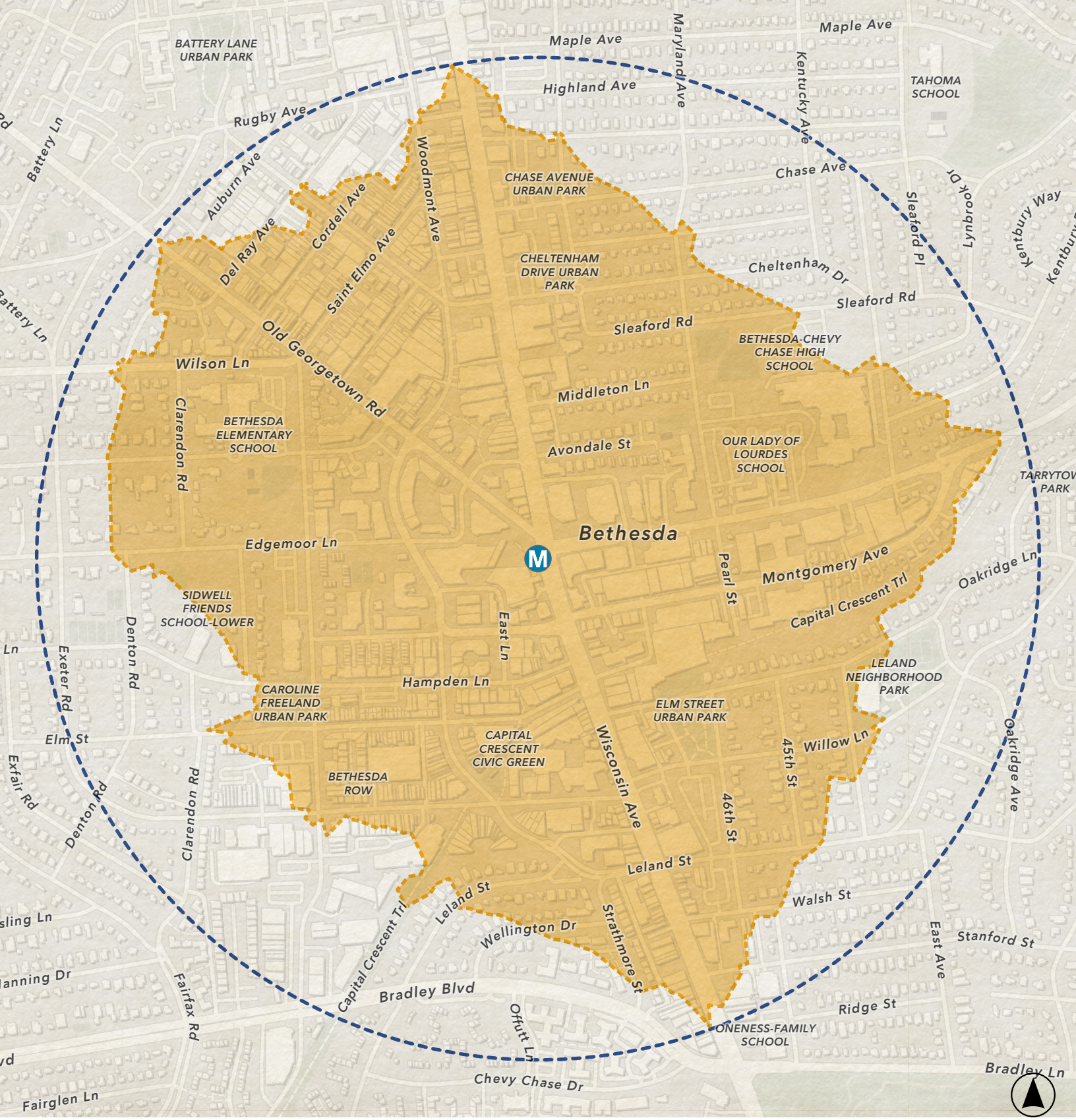

BETHESDA
PEDSHED

Station | Nearby Stations | Half-mile Pedshed | Half-mile radius

PEDSHED SIZE	HOUSEHOLDS	JOBS	AVERAGE WEEKDAY RIDERSHIP
0.49 sq mi	5,009 in pedshed	36,717 in pedshed	4,562

Household and Jobs data from Esri @2023

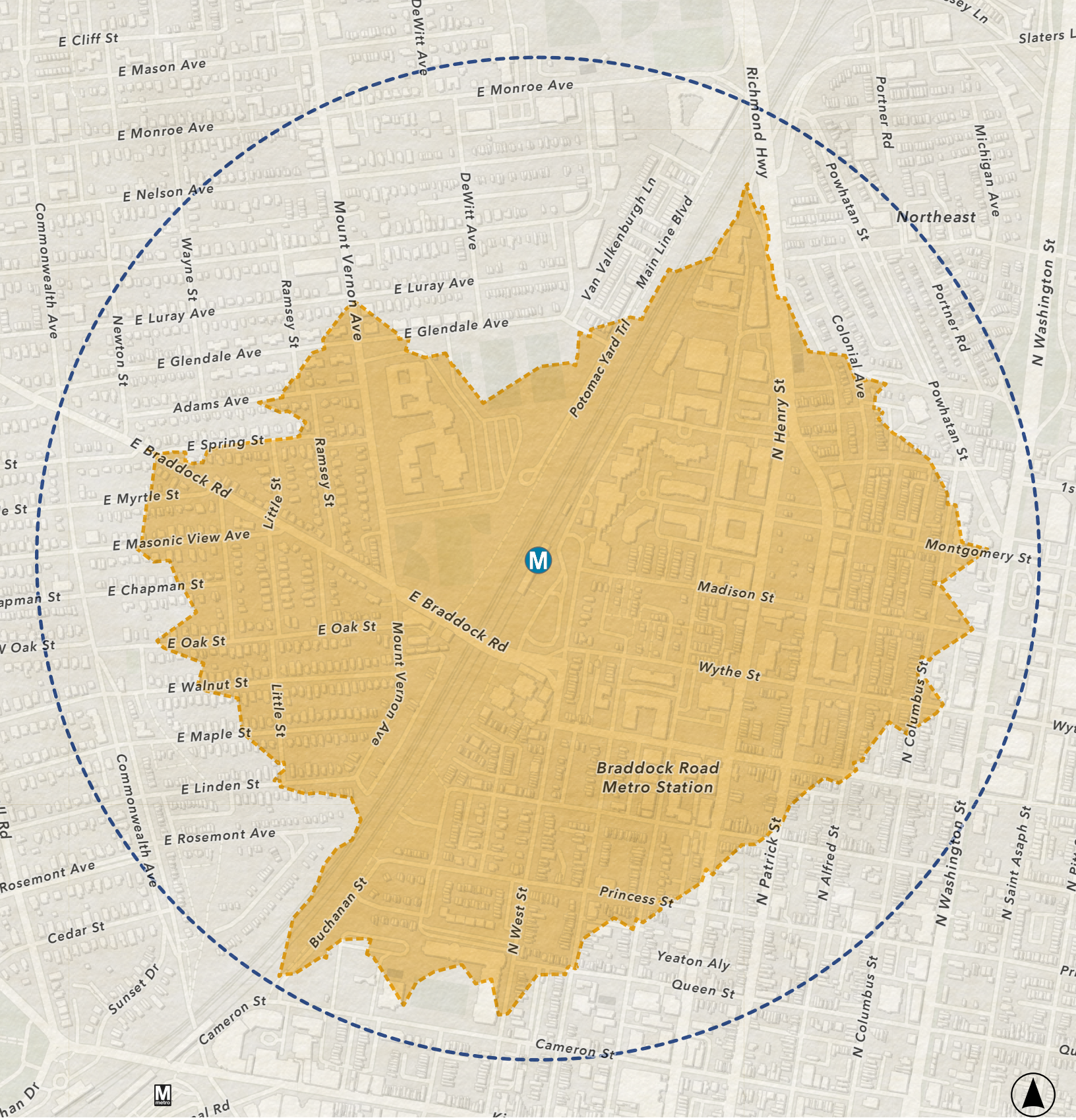

BRADDOCK ROAD
PEDSHED

Station | Nearby Stations | Half-mile Pedshed | Half-mile radius

PEDSHED SIZE	HOUSEHOLDS	JOBS	AVERAGE WEEKDAY RIDERSHIP
0.39 sq mi	3,783 in pedshed	2,032 in pedshed	2,089

Household and Jobs data from Esri @2023

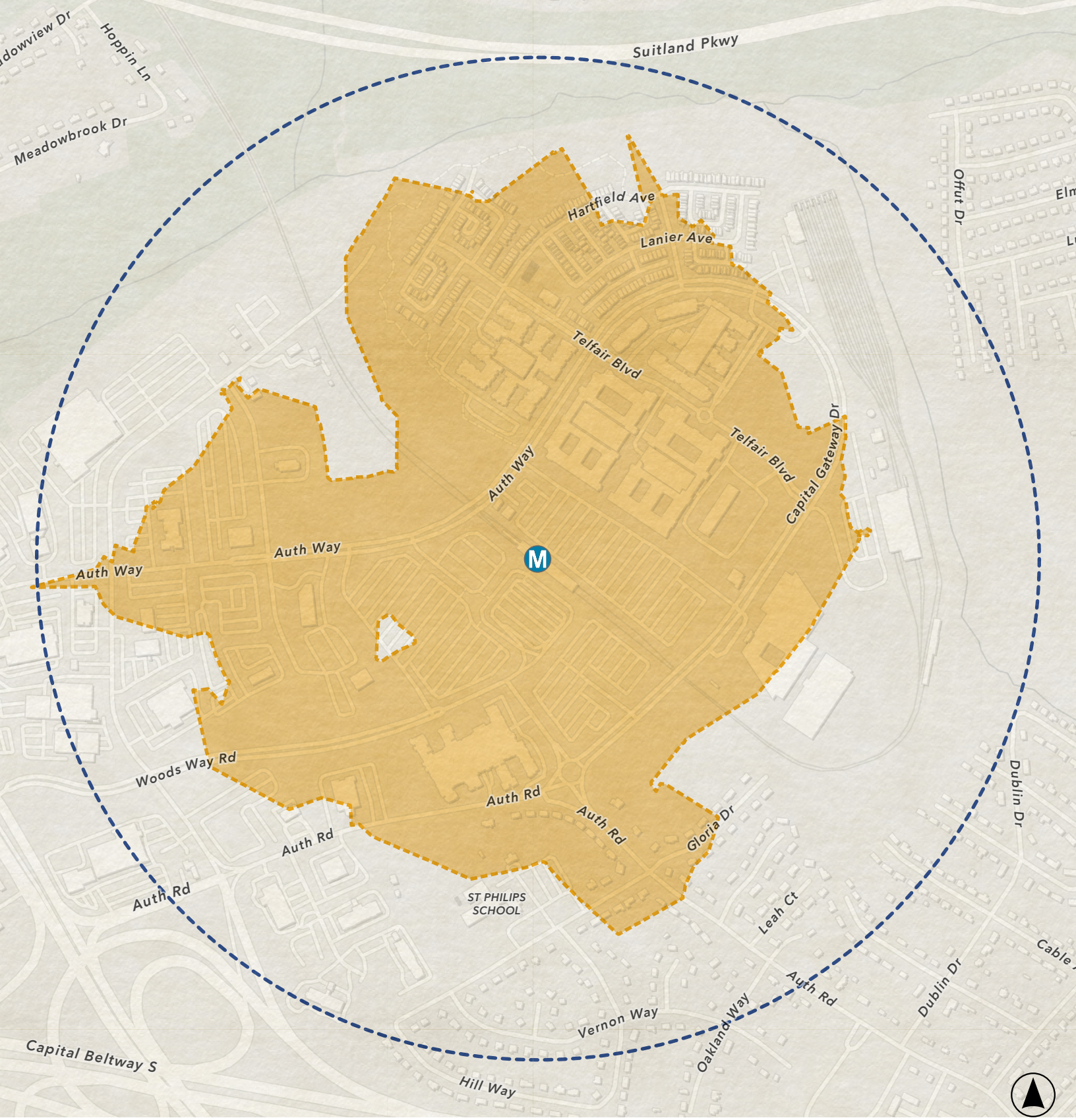

BRANCH AVE
PEDSHED

Station | Nearby Stations | Half-mile Pedshed | Half-mile radius

PEDSHED SIZE	HOUSEHOLDS	JOBS	AVERAGE WEEKDAY RIDERSHIP
0.35 sq mi	1,356 in pedshed	1,290 in pedshed	2,545

Household and Jobs data from Esri @2023

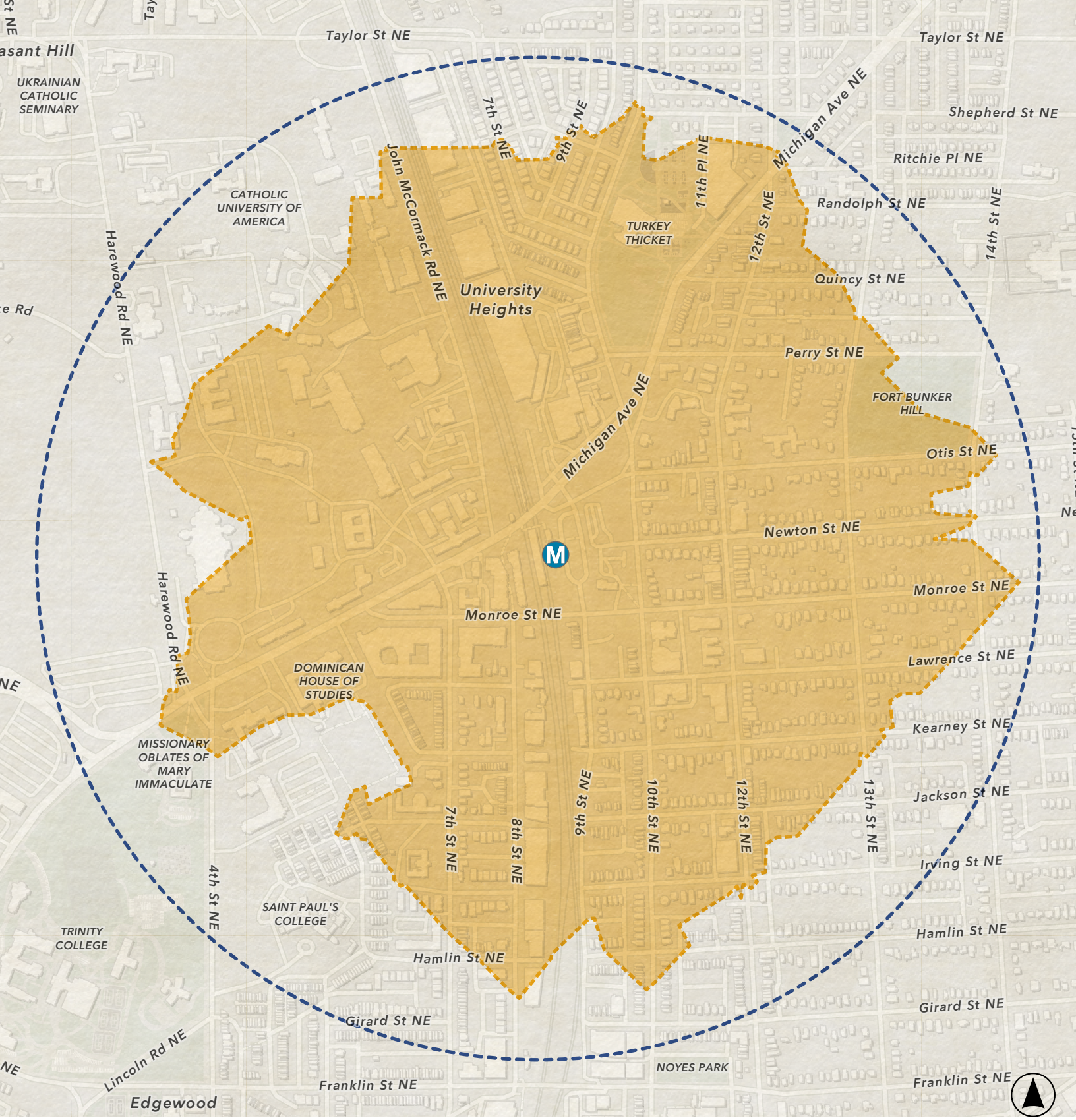

BROOKLAND-CUA PEDSHED

Station | Nearby Stations | Half-mile Pedshed | Half-mile radius

PEDSHED SIZE	HOUSEHOLDS	JOBS	AVERAGE WEEKDAY RIDERSHIP
0.47 sq mi	1,522 in pedshed	2,914 in pedshed	4,220

Household and Jobs data from Esri @2023

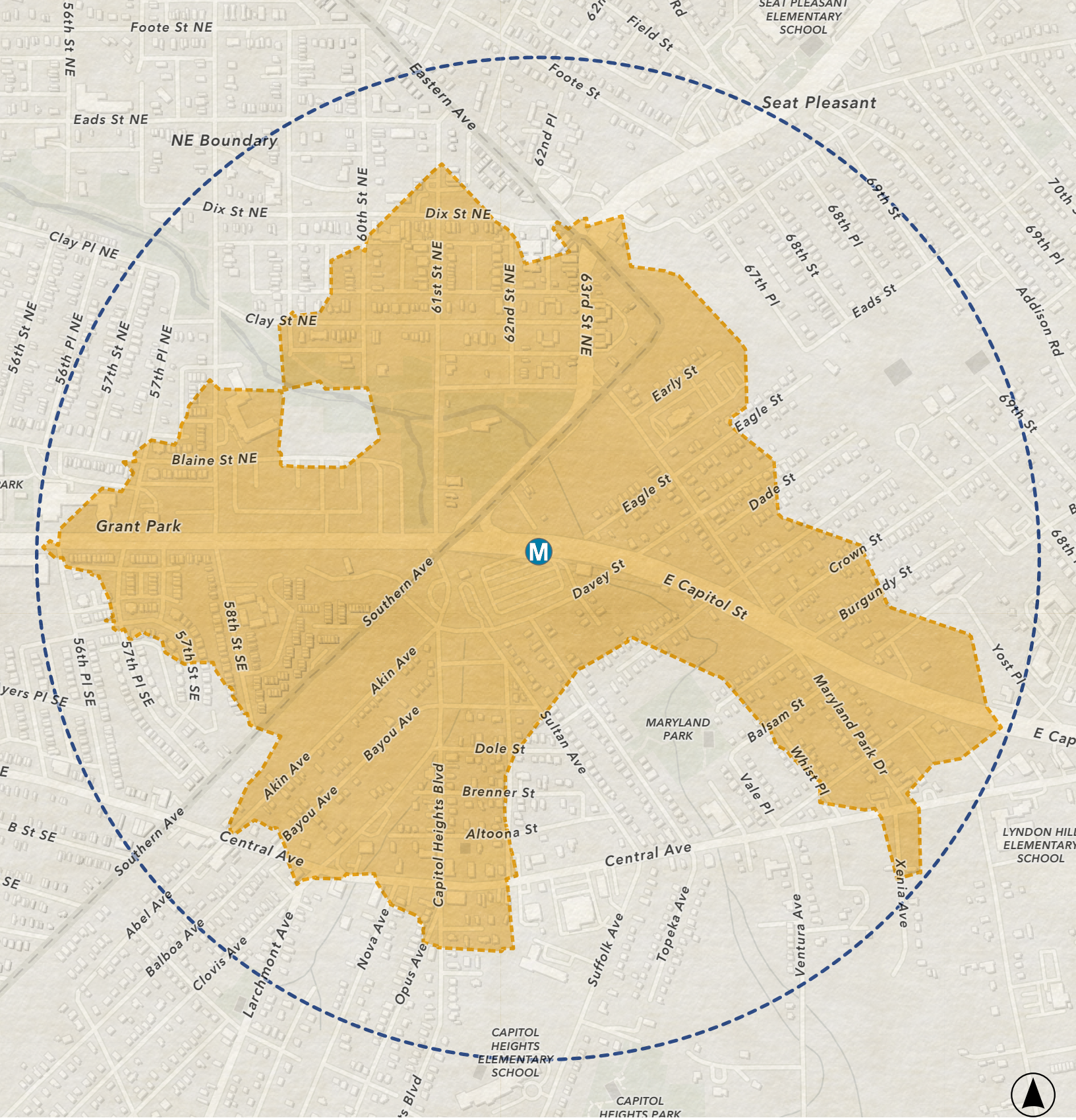

CAPITOL HEIGHTS

PEDSHED

Station | Nearby Stations | Half-mile Pedshed | Half-mile radius

PEDSHED SIZE	HOUSEHOLDS	JOBS	AVERAGE WEEKDAY RIDERSHIP
0.34 sq mi	841 in pedshed	279 in pedshed	1,521

Household and Jobs data from Esri @2023

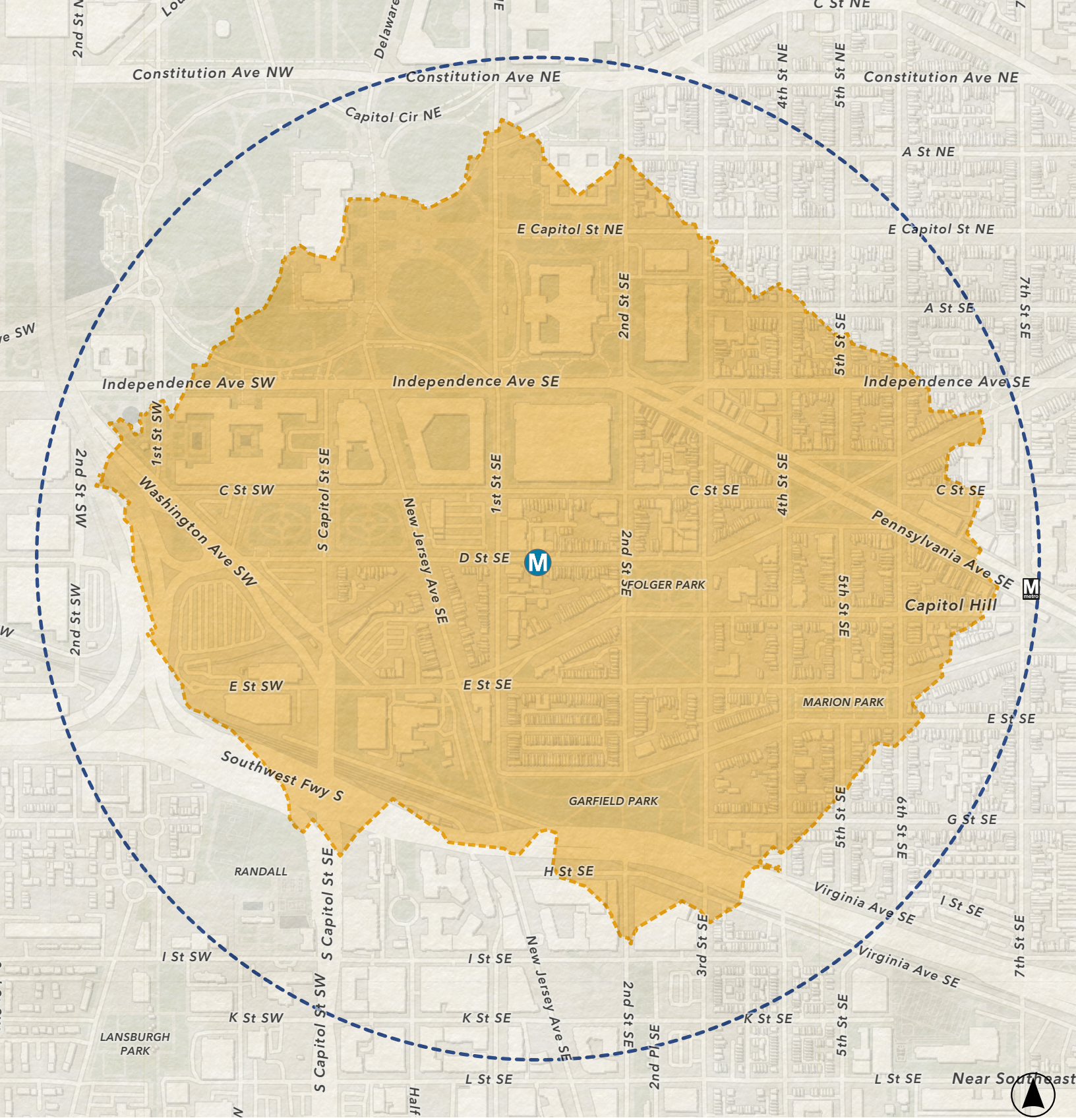

CAPITOL SOUTH PEDSHED

Station | Nearby Stations | Half-mile Pedshed | Half-mile radius

PEDSHED SIZE	HOUSEHOLDS	JOBS	AVERAGE WEEKDAY RIDERSHIP
0.45 sq mi	1,618 in pedshed	30,082 in pedshed	4,878

Household and Jobs data from Esri @2023

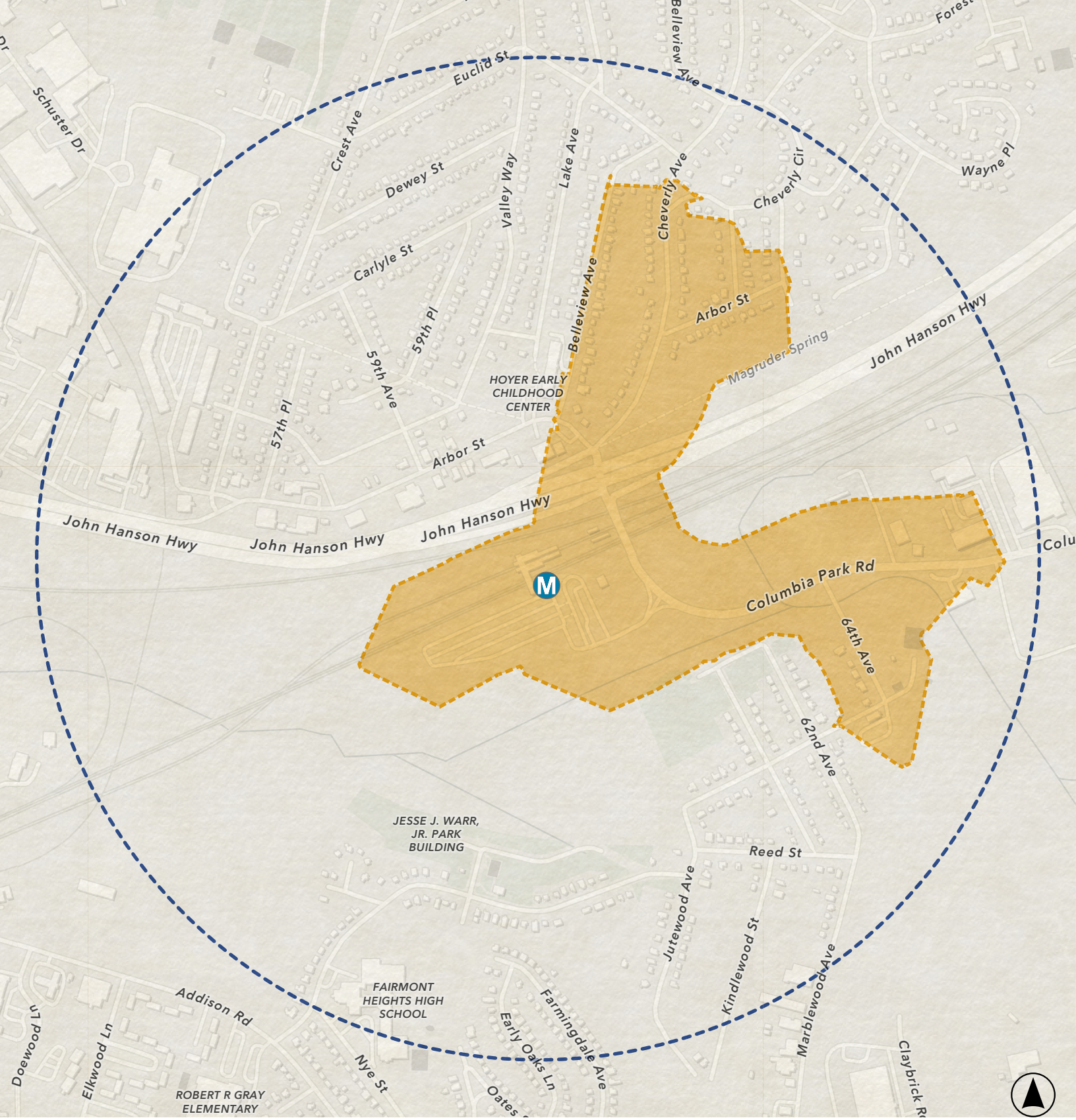

CHEVERLY
PEDSHED

Station | Nearby Stations | Half-mile Pedshed | Half-mile radius

PEDSHED SIZE	HOUSEHOLDS	JOBS	AVERAGE WEEKDAY RIDERSHIP
0.15 sq mi	83 in pedshed	39 in pedshed	542

Household and Jobs data from Esri @2023

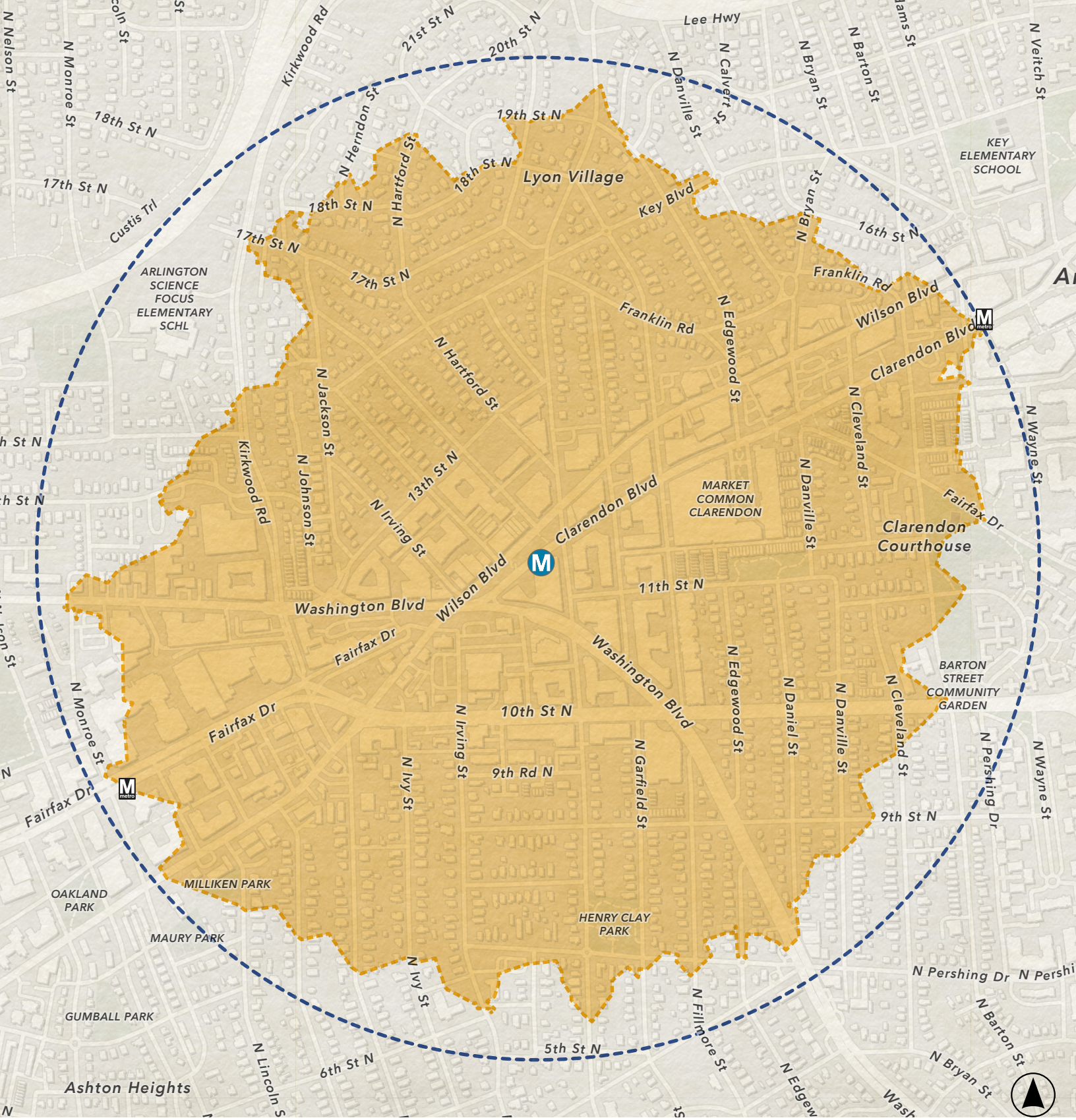

CLARENDON PEDSHED

Station | Nearby Stations | Half-mile Pedshed | Half-mile radius

PEDSHED SIZE	HOUSEHOLDS	JOBS	AVERAGE WEEKDAY RIDERSHIP
0.55 sq mi	5,208 in pedshed	10,415 in pedshed	2,511

Household and Jobs data from Esri @2023

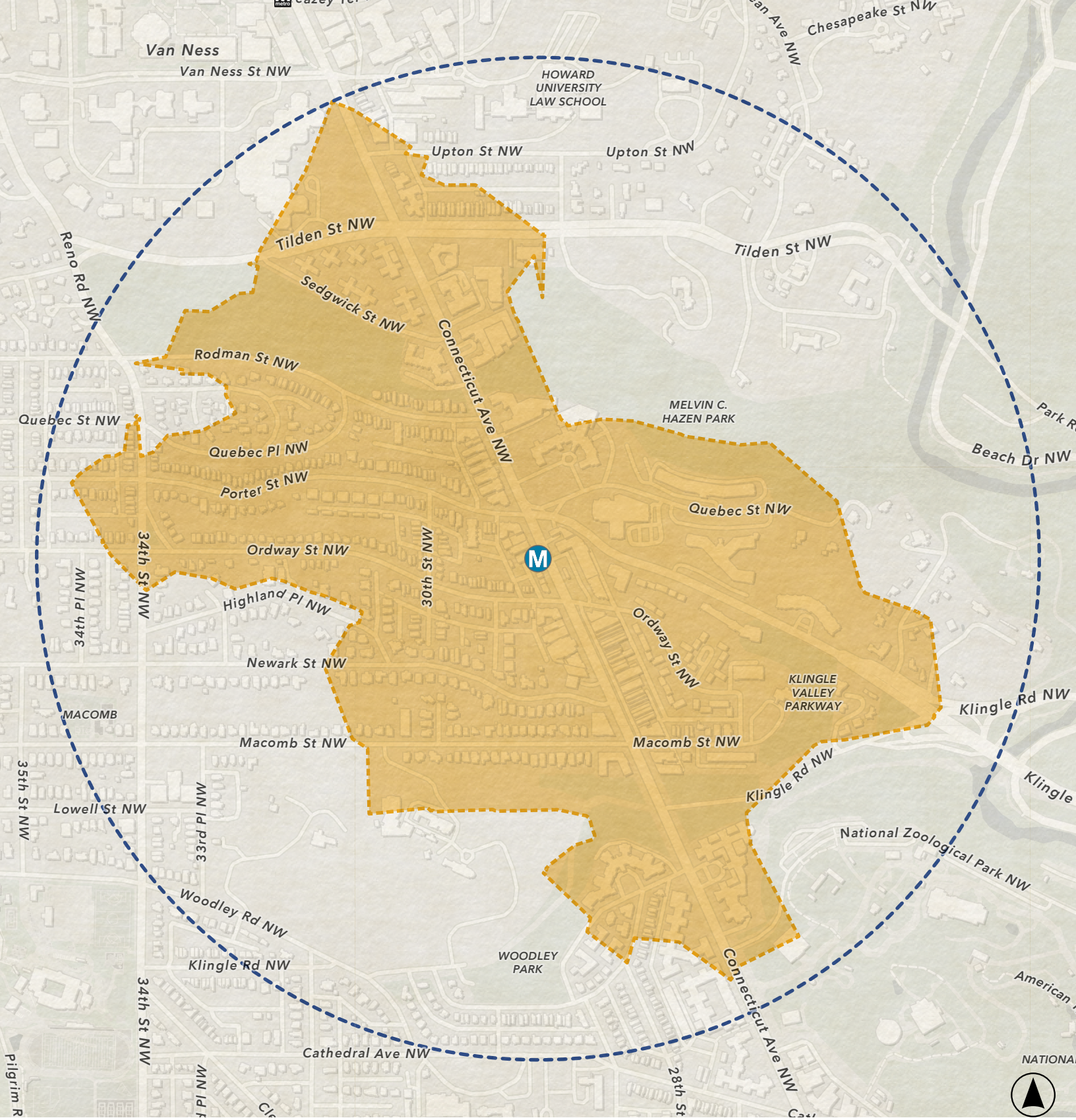

CLEVELAND PARK
PEDSHED

Station | Nearby Stations | Half-mile Pedshed | Half-mile radius

PEDSHED SIZE	HOUSEHOLDS	JOBS	AVERAGE WEEKDAY RIDERSHIP
0.34 sq mi	3,907 in pedshed	2,114 in pedshed	2,214

Household and Jobs data from Esri @2023

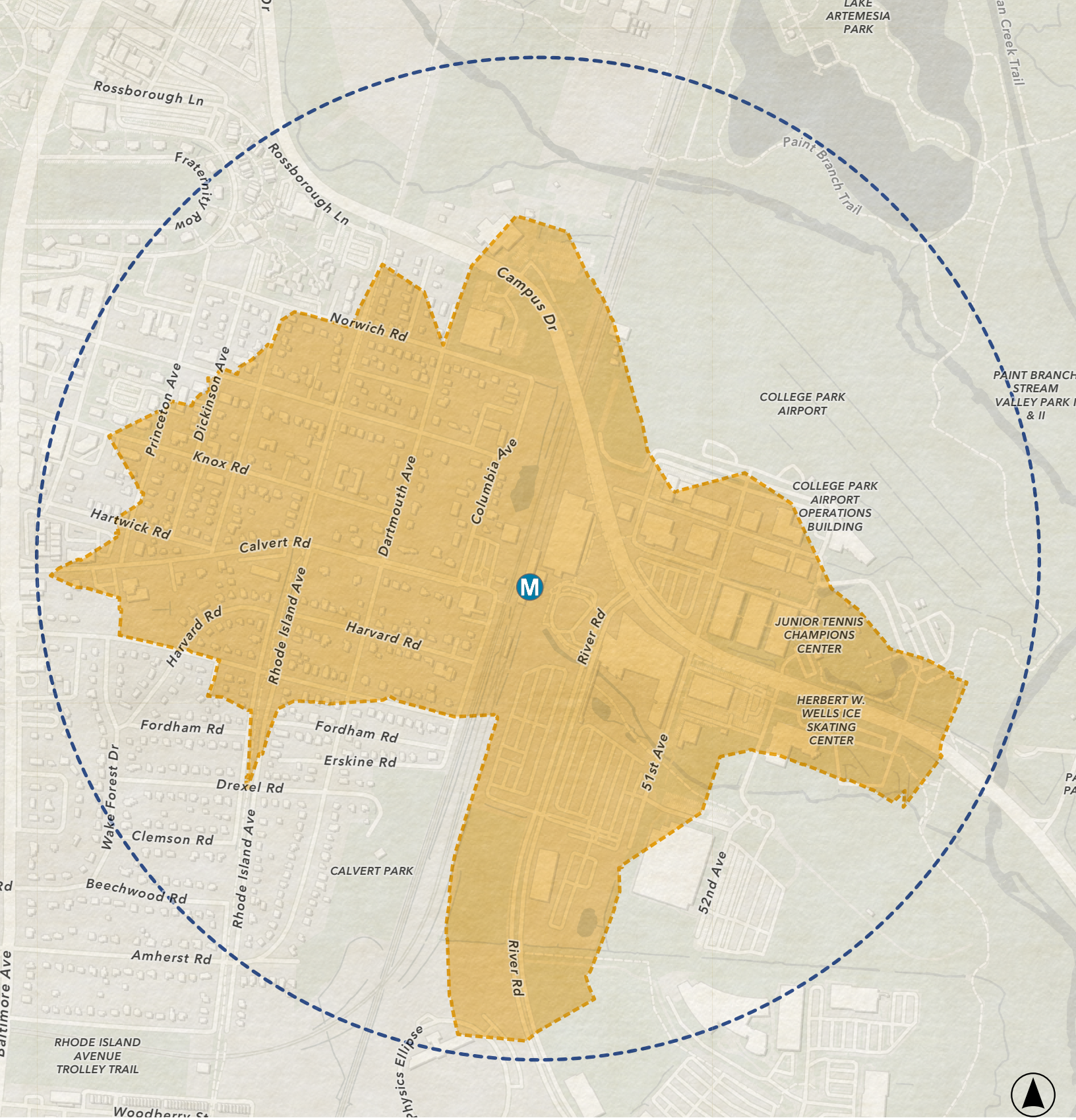

COLLEGE PARK-U OF MD

PEDSHED

Station | Nearby Stations | Half-mile Pedshed | Half-mile radius

PEDSHED SIZE	HOUSEHOLDS	JOBS	AVERAGE WEEKDAY RIDERSHIP
0.32 sq mi	399 in pedshed	824 in pedshed	1,822

Household and Jobs data from Esri @2023

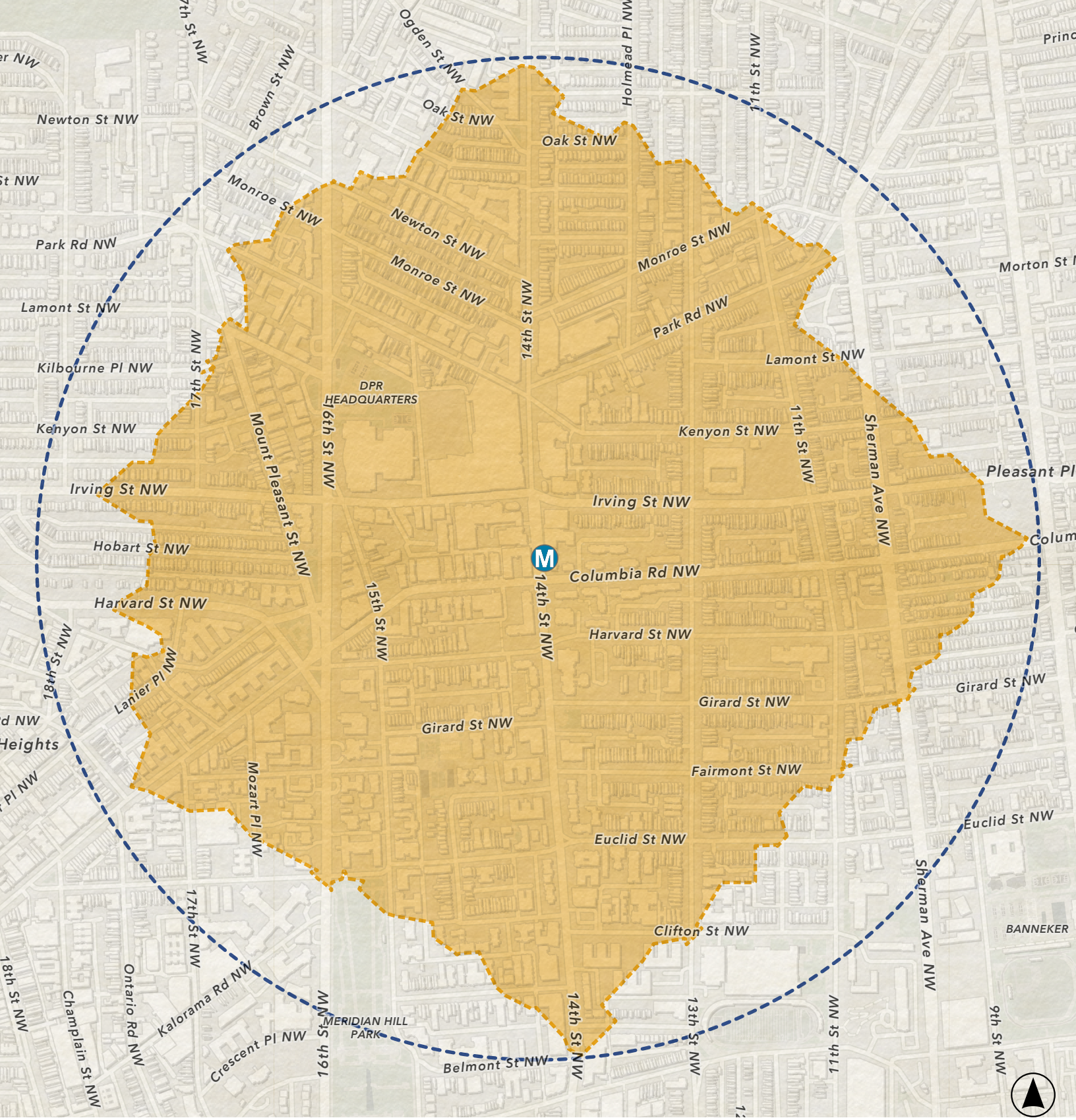

COLUMBIA HEIGHTS
PEDSHED

Station | Nearby Stations | Half-mile Pedshed | Half-mile radius

PEDSHED SIZE	HOUSEHOLDS	JOBS	AVERAGE WEEKDAY RIDERSHIP
0.53 sq mi	11,659 in pedshed	5,900 in pedshed	7,904

Household and Jobs data from Esri @2023

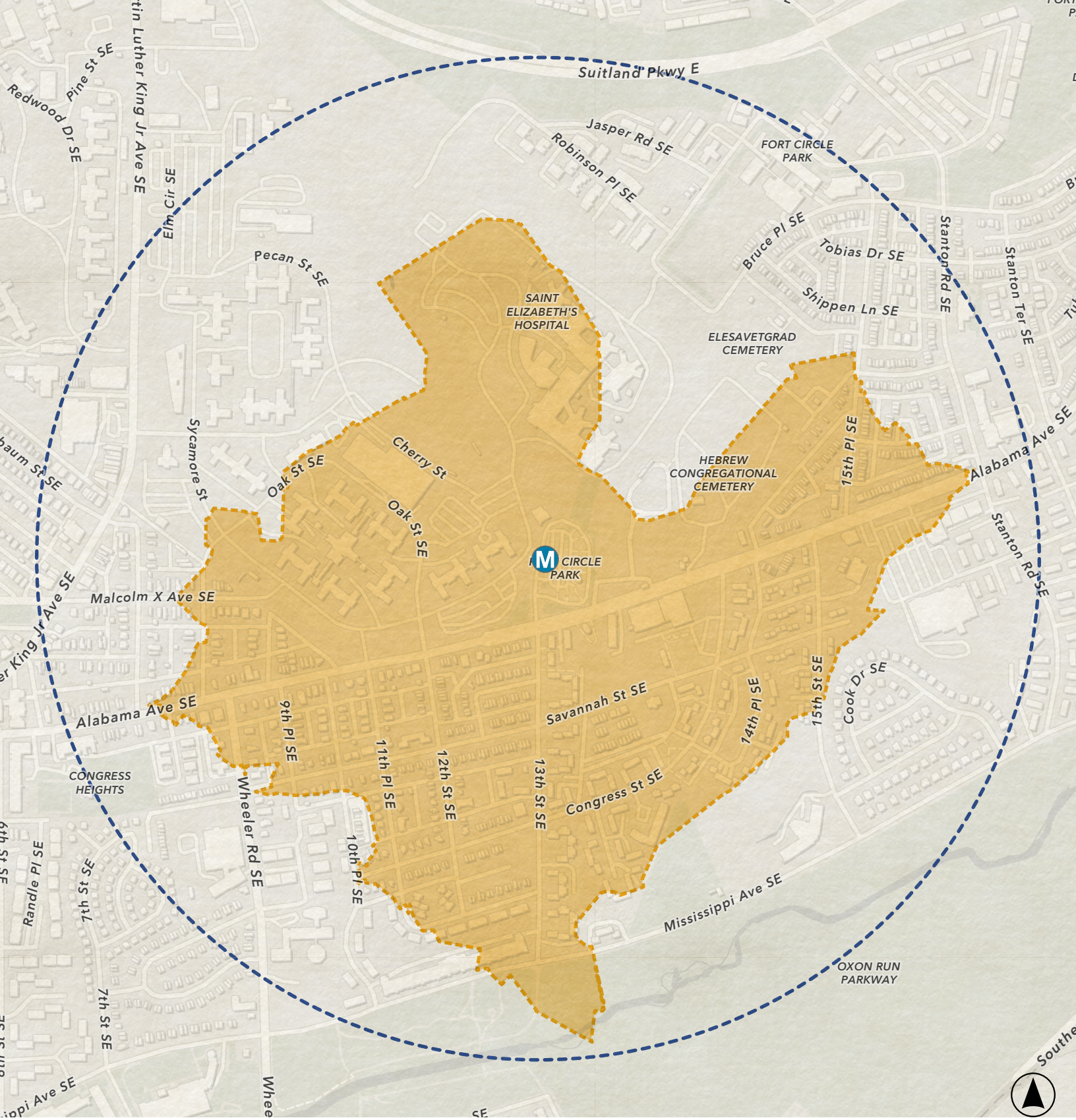

CONGRESS HEIGHTS

PEDSHED

Station | Nearby Stations | Half-mile Pedshed | Half-mile radius

PEDSHED SIZE	HOUSEHOLDS	JOBS	AVERAGE WEEKDAY RIDERSHIP
0.31 sq mi	888 in pedshed	159 in pedshed	2,220

Household and Jobs data from Esri @2023

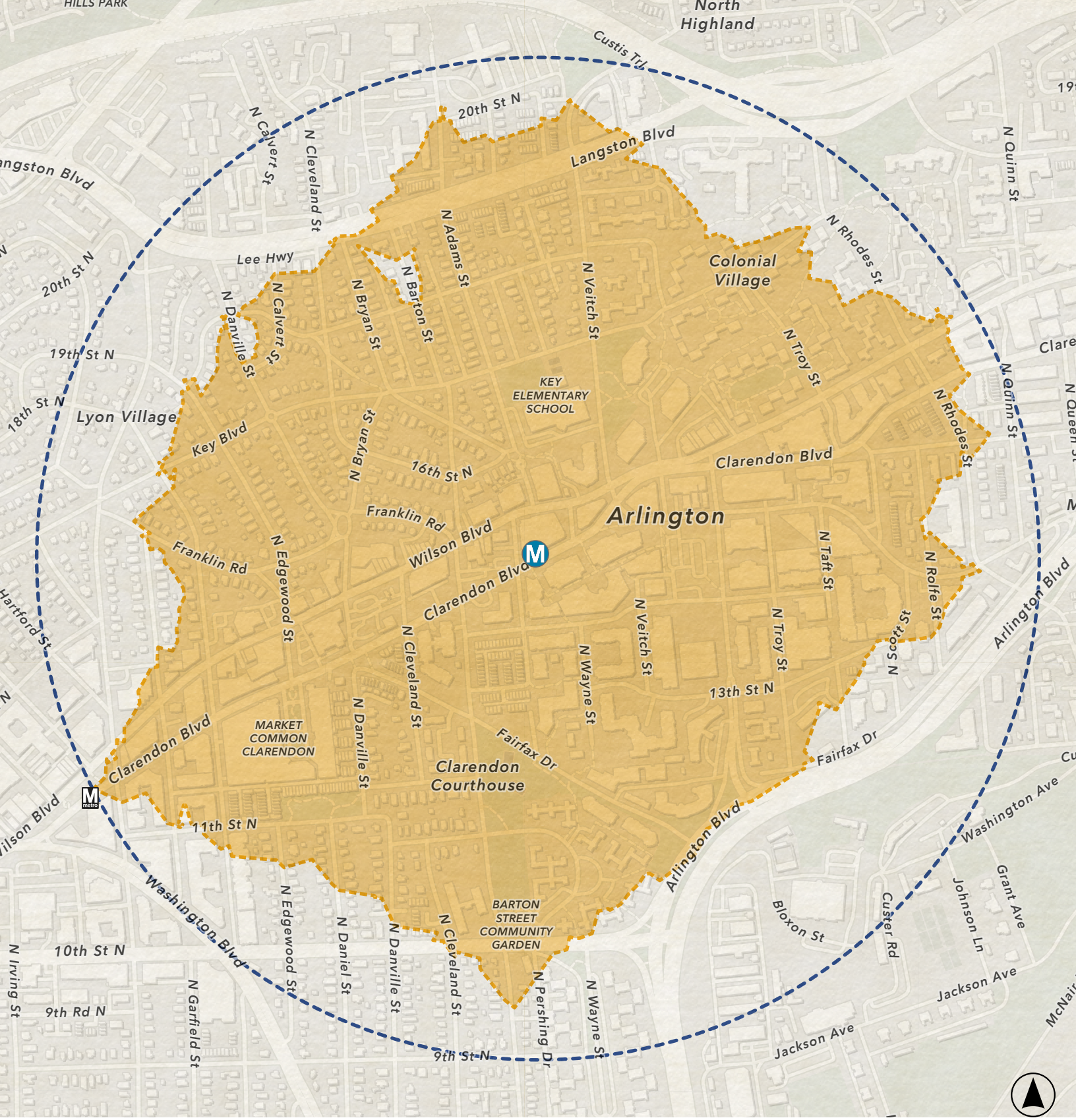

COURT HOUSE PEDSHED

Station | Nearby Stations | Half-mile Pedshed | Half-mile radius

PEDSHED SIZE	HOUSEHOLDS	JOBS	AVERAGE WEEKDAY RIDERSHIP
0.49 sq mi	7,921 in pedshed	16,876 in pedshed	3,339

Household and Jobs data from Esri @2023

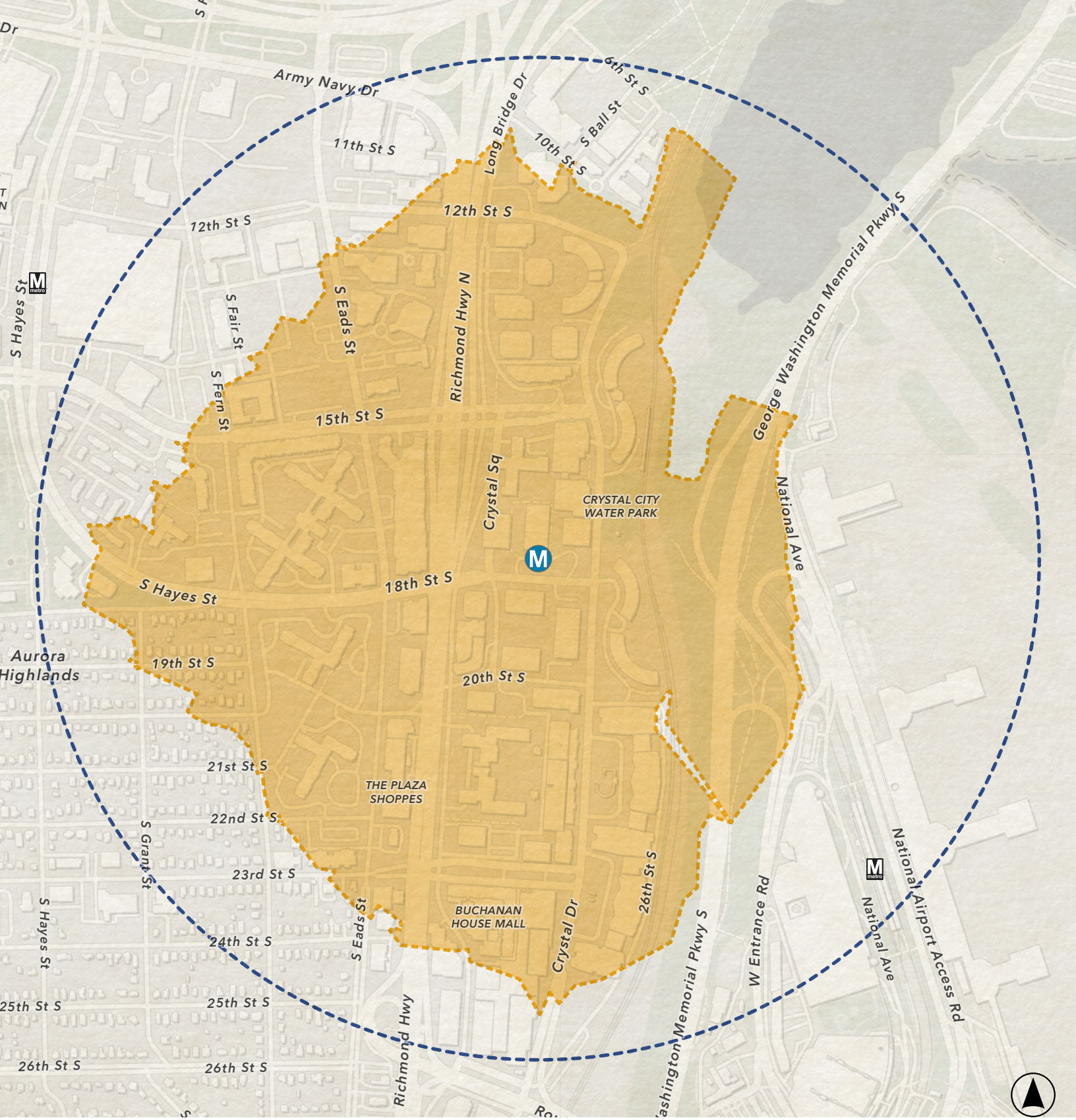

CRYSTAL CITY PEDSHED

Station | Nearby Stations | Half-mile Pedshed | Half-mile radius

PEDSHED SIZE	HOUSEHOLDS	JOBS	AVERAGE WEEKDAY RIDERSHIP
0.38 sq mi	5,854 in pedshed	15,310 in pedshed	4,841

Household and Jobs data from Esri @2023

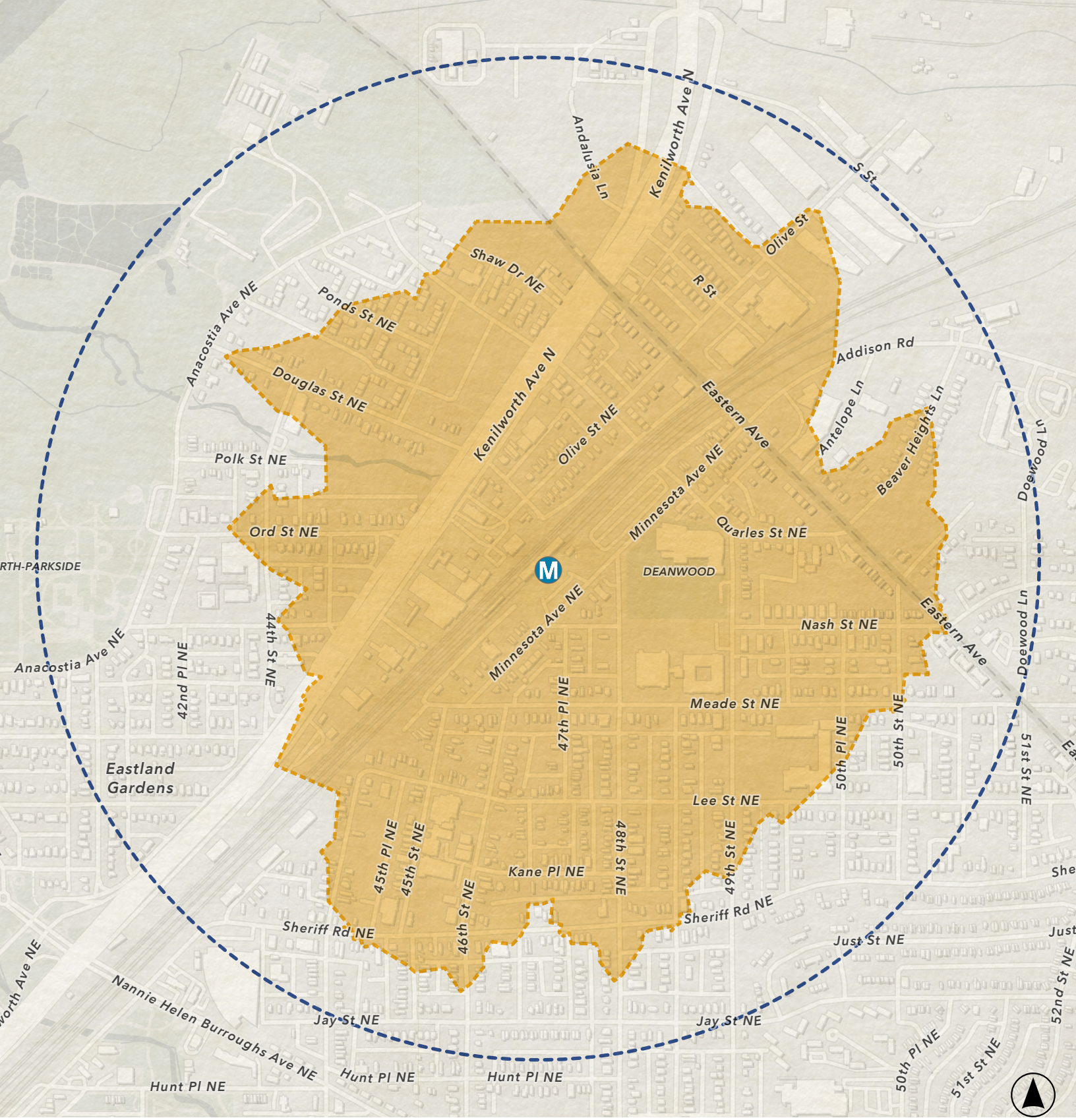

DEANWOOD
PEDSHED

Station | Nearby Stations | Half-mile Pedshed | Half-mile radius

PEDSHED SIZE	HOUSEHOLDS	JOBS	AVERAGE WEEKDAY RIDERSHIP
0.39 sq mi	1,115 in pedshed	678 in pedshed	1,183

Household and Jobs data from Esri @2023

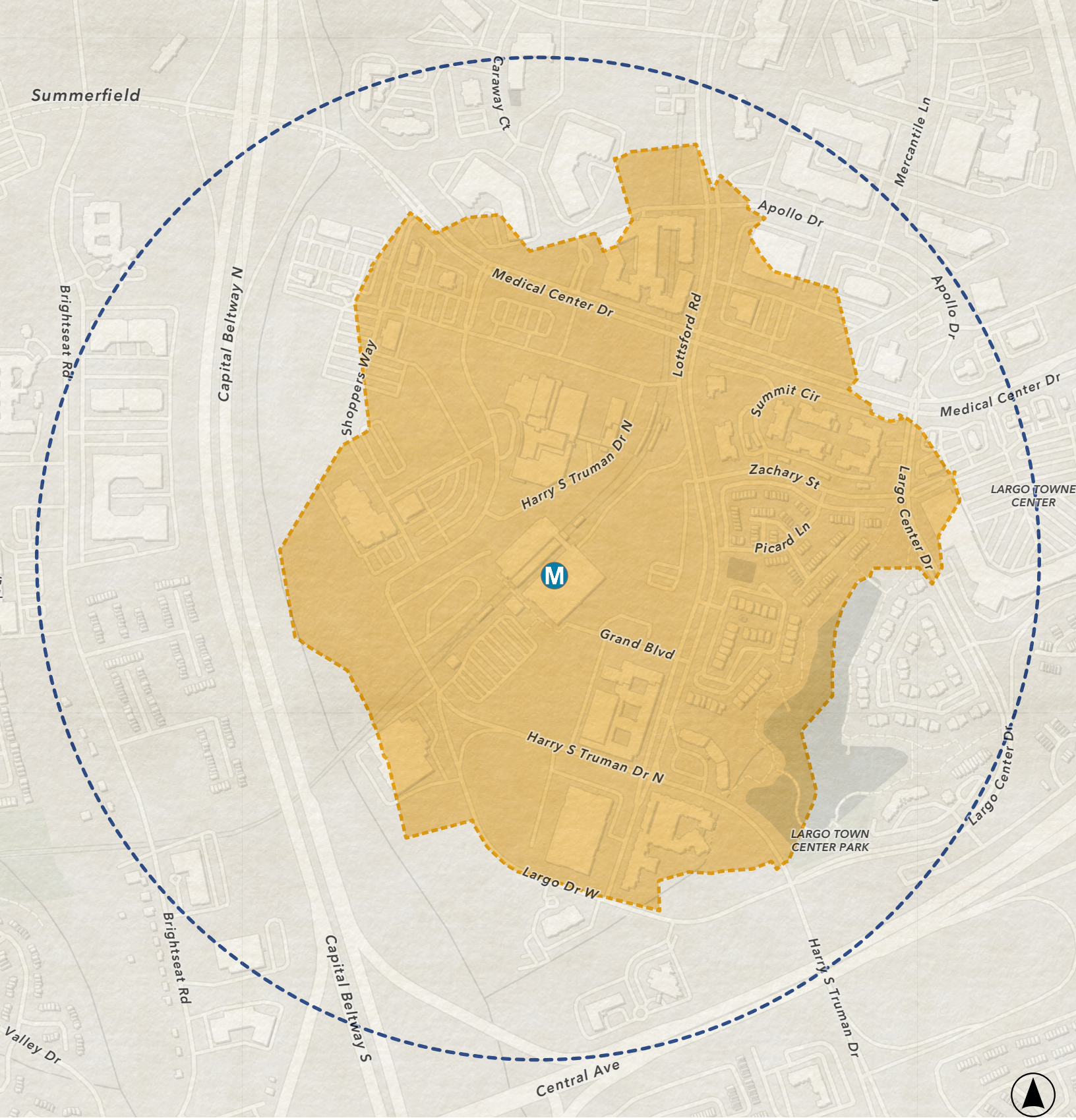

DOWNTOWN LARGO

PEDSHED

Station | Nearby Stations | Half-mile Pedshed | Half-mile radius

PEDSHED SIZE	HOUSEHOLDS	JOBS	AVERAGE WEEKDAY RIDERSHIP
0.33 sq mi	778 in pedshed	3,530 in pedshed	2,239

Household and Jobs data from Esri @2023

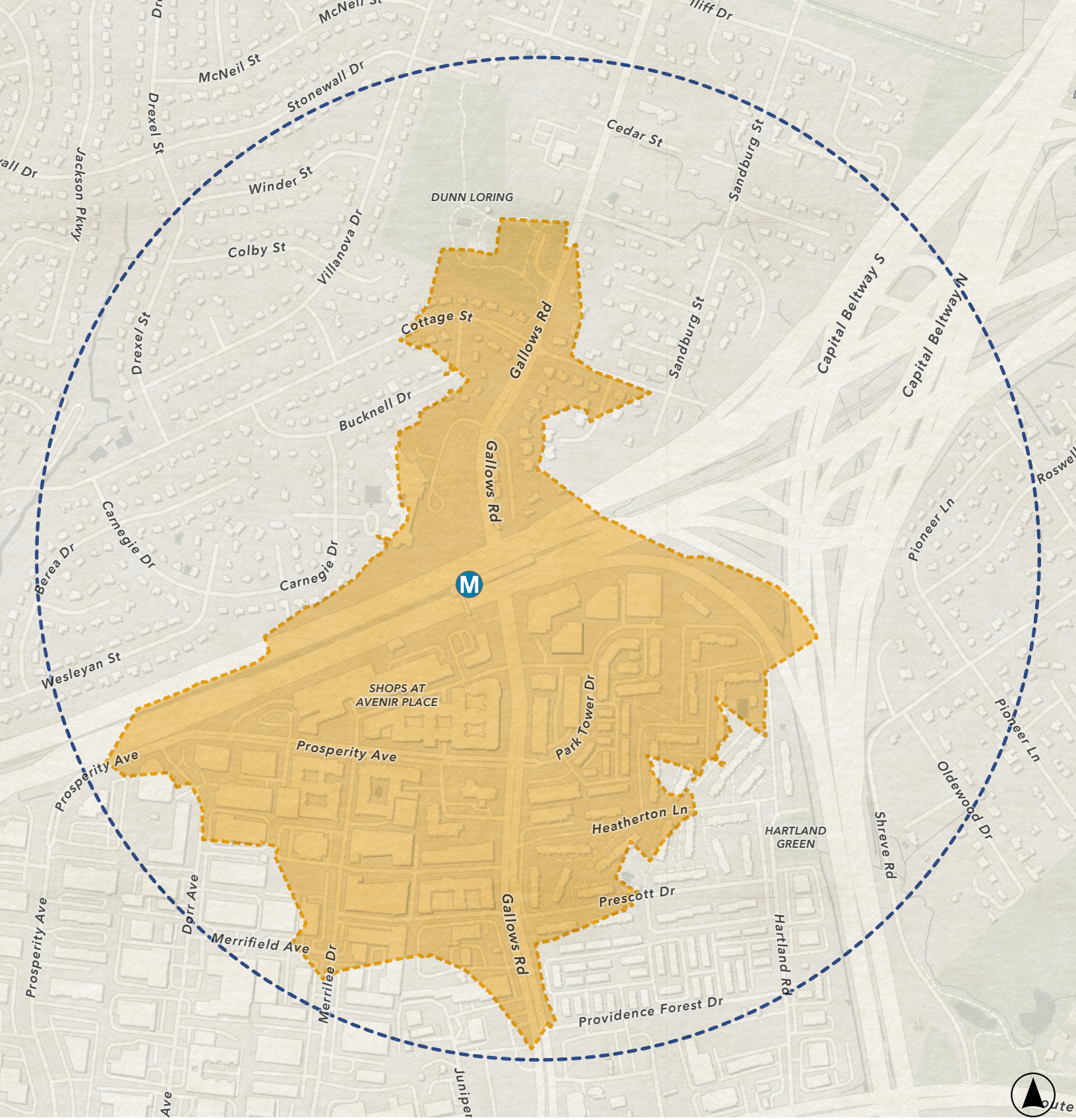

DUNN LORING-MERRIFIELD

PEDSHED

Station | Nearby Stations | Half-mile Pedshed | Half-mile radius

PEDSHED SIZE	HOUSEHOLDS	JOBS	AVERAGE WEEKDAY RIDERSHIP
0.24 sq mi	2,415 in pedshed	901 in pedshed	1,399

Household and Jobs data from Esri @2023

DUPONT CIRCLE
PEDSHED

Station | Nearby Stations | Half-mile Pedshed | Half-mile radius

PEDSHED SIZE	HOUSEHOLDS	JOBS	AVERAGE WEEKDAY RIDERSHIP
0.57 sq mi	9,548 in pedshed	58,360 in pedshed	9,239

Household and Jobs data from Esri @2023

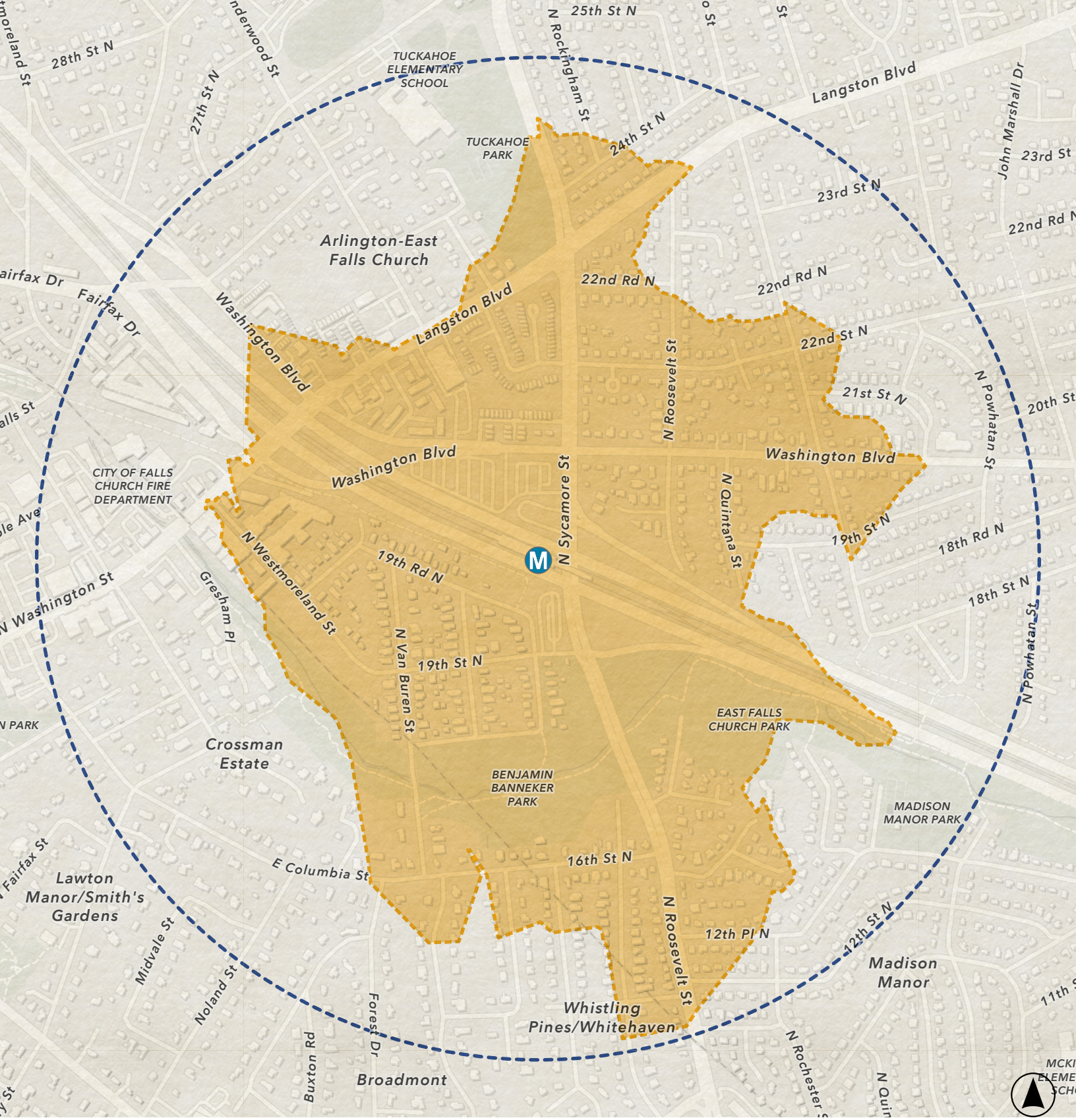

EAST FALLS CHURCH

PEDSHED

Station | Nearby Stations | Half-mile Pedshed | Half-mile radius

PEDSHED SIZE	HOUSEHOLDS	JOBS	AVERAGE WEEKDAY RIDERSHIP
0.35 sq mi	899 in pedshed	422 in pedshed	2,172

Household and Jobs data from Esri @2023

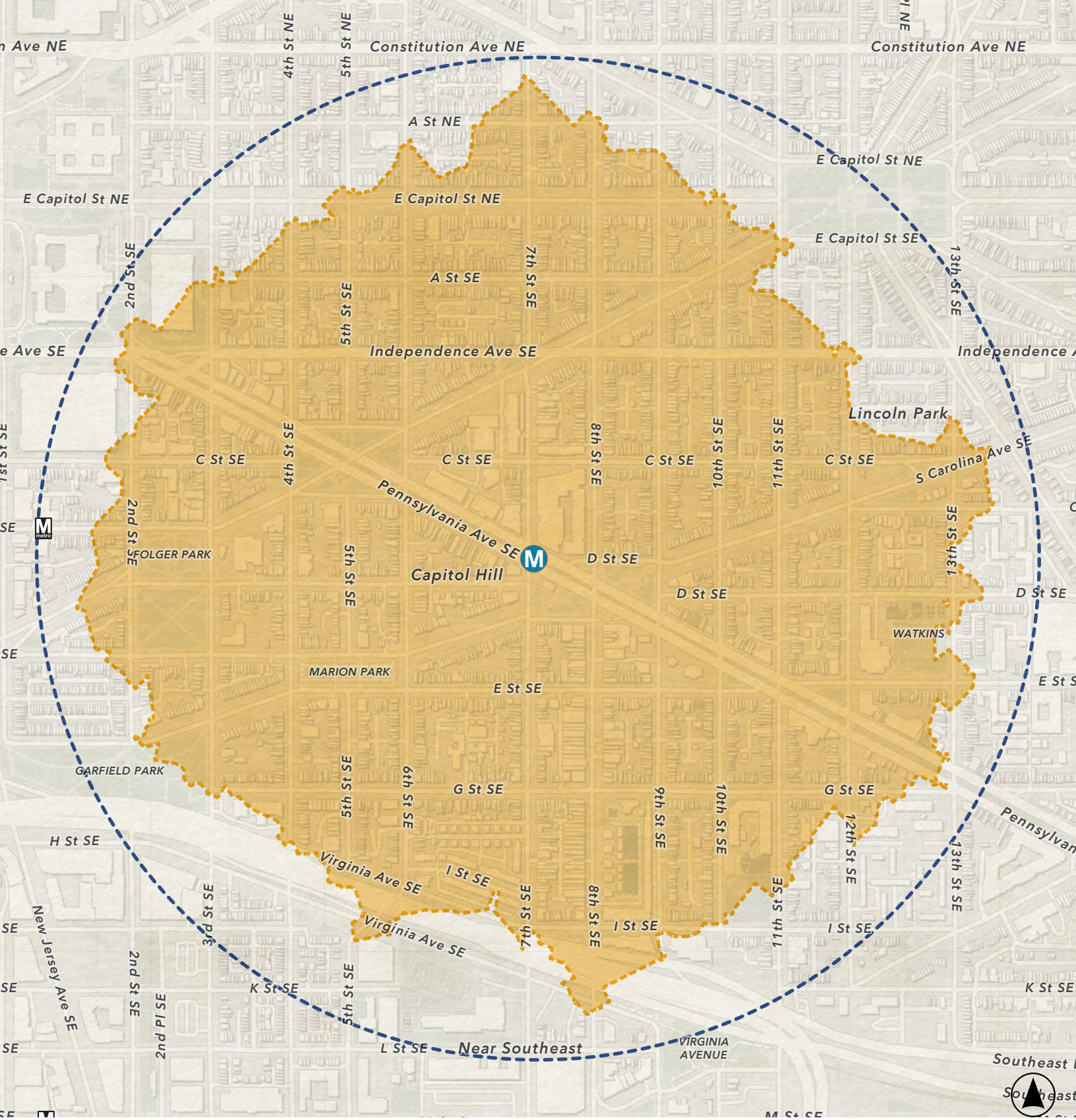

EASTERN MARKET PEDSHED

Station | Nearby Stations | Half-mile Pedshed | Half-mile radius

PEDSHED SIZE	HOUSEHOLDS	JOBS	AVERAGE WEEKDAY RIDERSHIP
0.53 sq mi	4,416 in pedshed	7,148 in pedshed	3,570

Household and Jobs data from Esri @2023

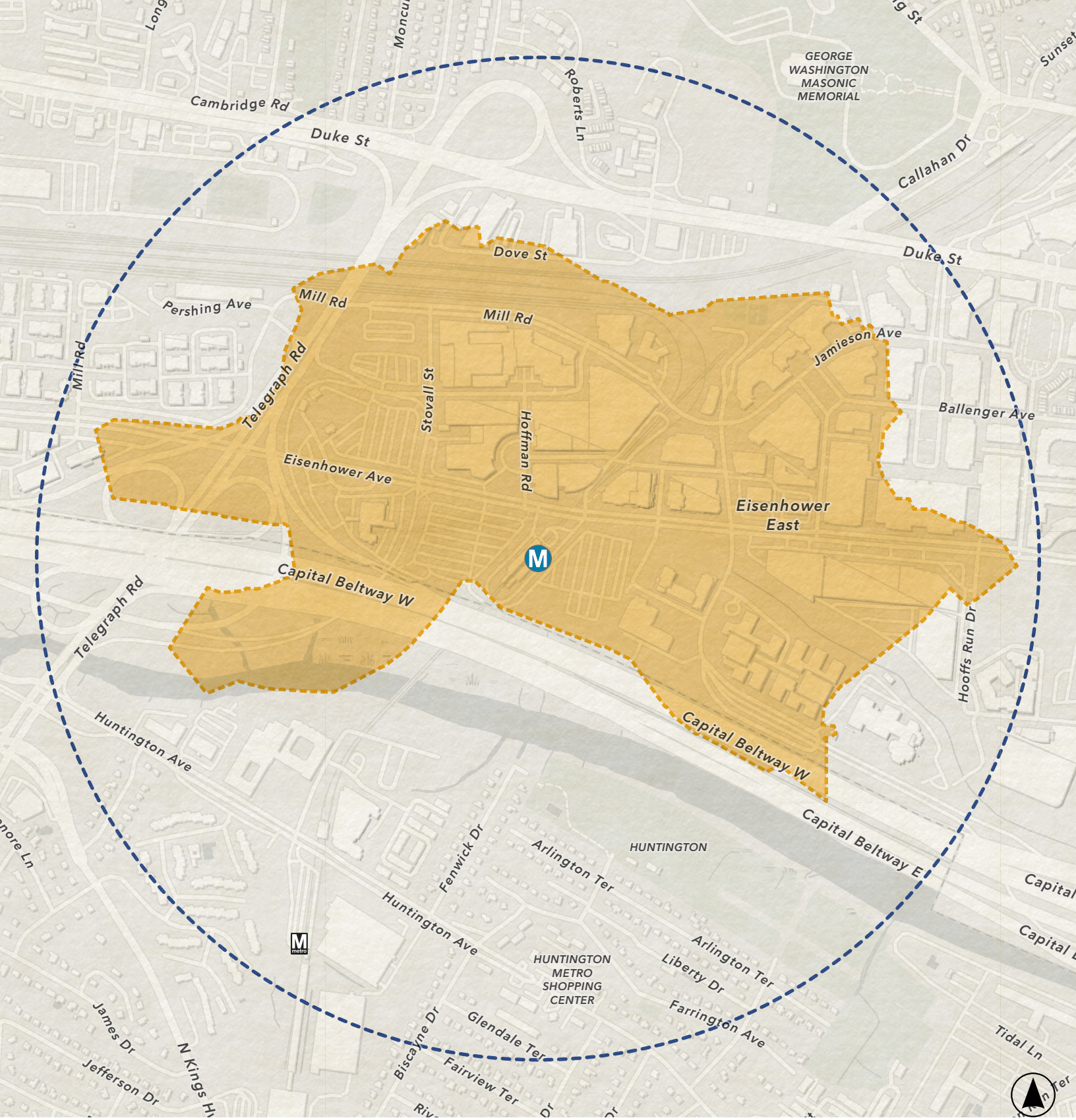

EISENHOWER AVE
PEDSHED

Station | Nearby Stations | Half-mile Pedshed | Half-mile radius

PEDSHED SIZE	HOUSEHOLDS	JOBS	AVERAGE WEEKDAY RIDERSHIP
0.28 sq mi	2,412 in pedshed	7,047 in pedshed	994

Household and Jobs data from Esri @2023

FARRAGUT NORTH
PEDSHED

Station | Nearby Stations | Half-mile Pedshed | Half-mile radius

PEDSHED SIZE	HOUSEHOLDS	JOBS	AVERAGE WEEKDAY RIDERSHIP
0.48 sq mi	647 in pedshed	118,057 in pedshed	10,250

Household and Jobs data from Esri @2023

FARRAGUT WEST
PEDSHED

Station | Nearby Stations | Half-mile Pedshed | Half-mile radius

PEDSHED SIZE	HOUSEHOLDS	JOBS	AVERAGE WEEKDAY RIDERSHIP
0.46 sq mi	266 in pedshed	109,914 in pedshed	9,147

Household and Jobs data from Esri @2023

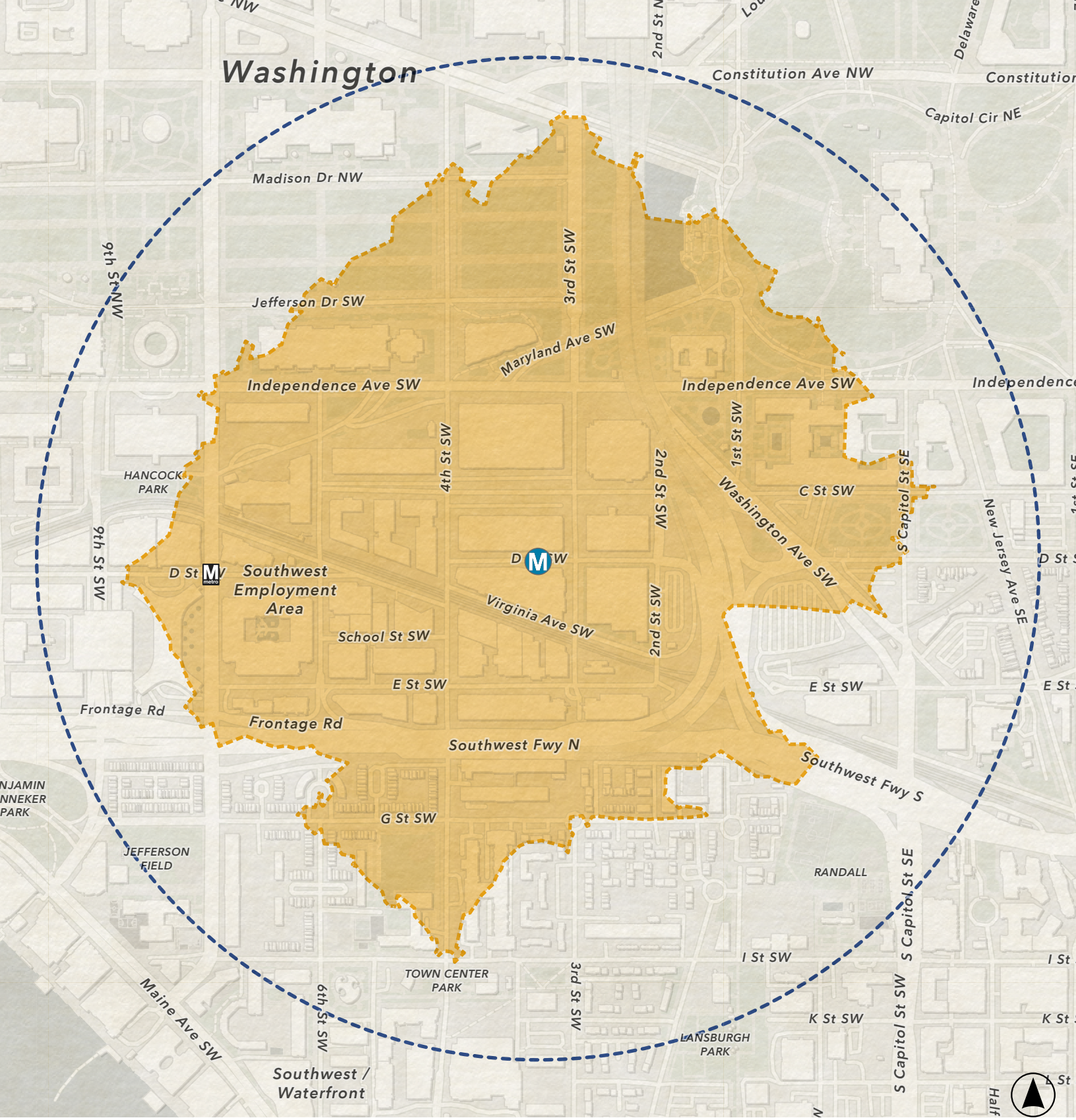

FEDERAL CENTER SW

PEDSHED

Station | Nearby Stations | Half-mile Pedshed | Half-mile radius

PEDSHED SIZE	HOUSEHOLDS	JOBS	AVERAGE WEEKDAY RIDERSHIP
0.37 sq mi	756 in pedshed	36,481 in pedshed	2,261

Household and Jobs data from Esri @2023

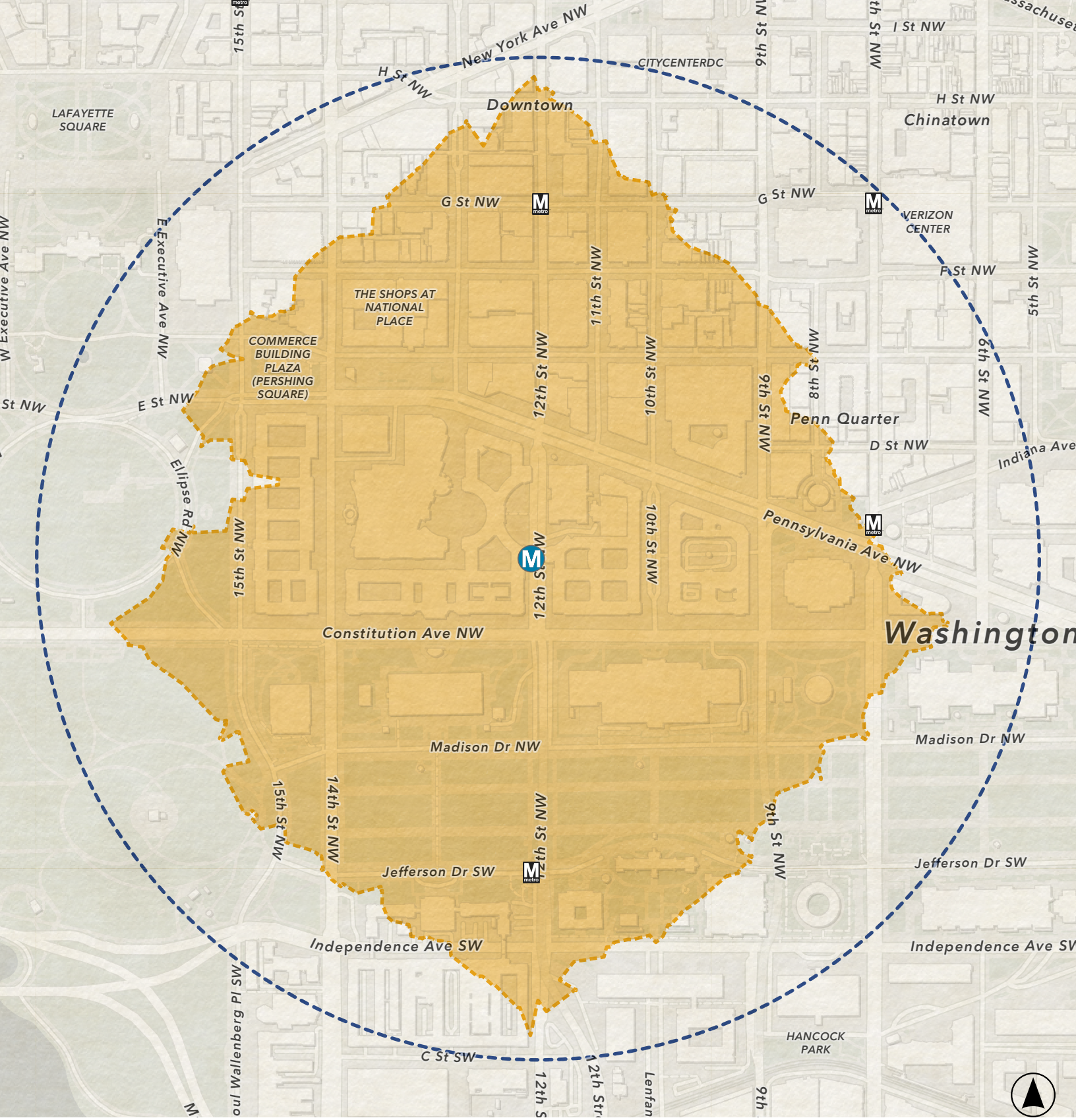

FEDERAL TRIANGLE
PEDSHED

Station | Nearby Stations | Half-mile Pedshed | Half-mile radius

PEDSHED SIZE	HOUSEHOLDS	JOBS	AVERAGE WEEKDAY RIDERSHIP
0.44 sq mi	322 in pedshed	45,634 in pedshed	3,768

Household and Jobs data from Esri @2023

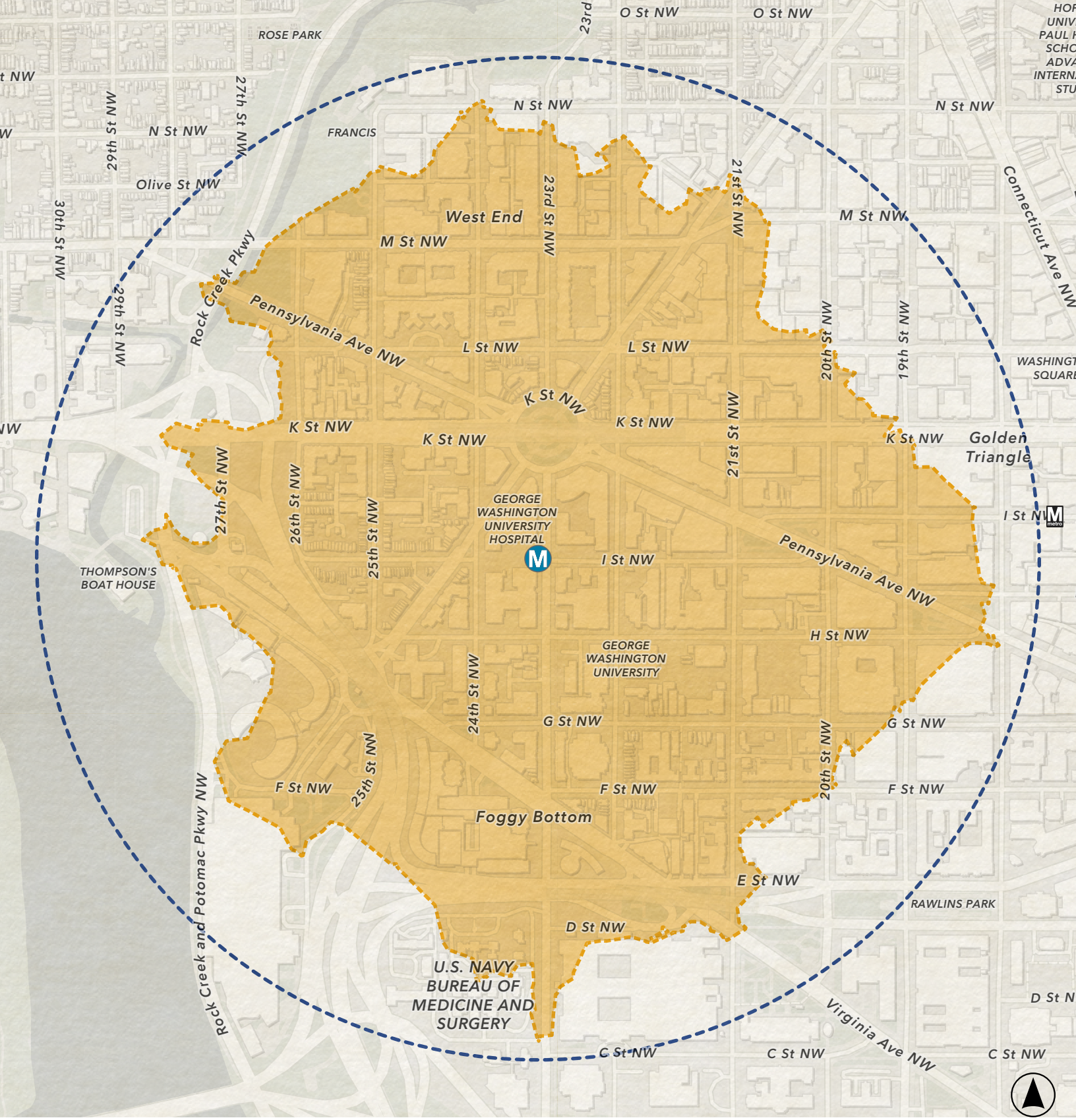

FOGGY BOTTOM-GWU

PEDSHED

Station | Nearby Stations | Half-mile Pedshed | Half-mile radius

PEDSHED SIZE	HOUSEHOLDS	JOBS	AVERAGE WEEKDAY RIDERSHIP
0.46 sq mi	6,838 in pedshed	39,601 in pedshed	12,307

Household and Jobs data from Esri @2023

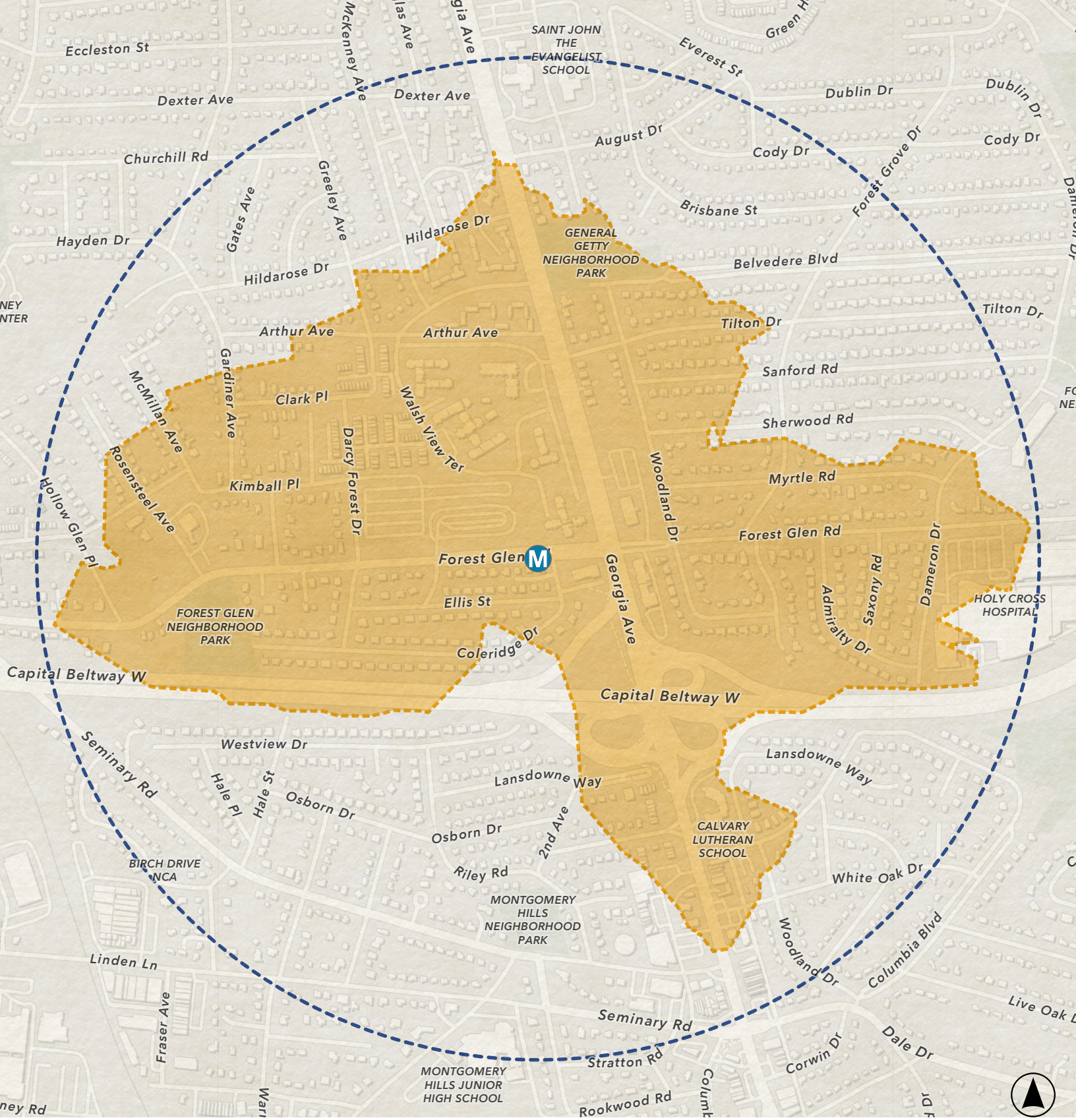

FOREST GLEN
PEDSHED

Station | Nearby Stations | Half-mile Pedshed | Half-mile radius

PEDSHED SIZE	HOUSEHOLDS	JOBS	AVERAGE WEEKDAY RIDERSHIP
0.35 sq mi	934 in pedshed	1,520 in pedshed	1,123

Household and Jobs data from Esri @2023

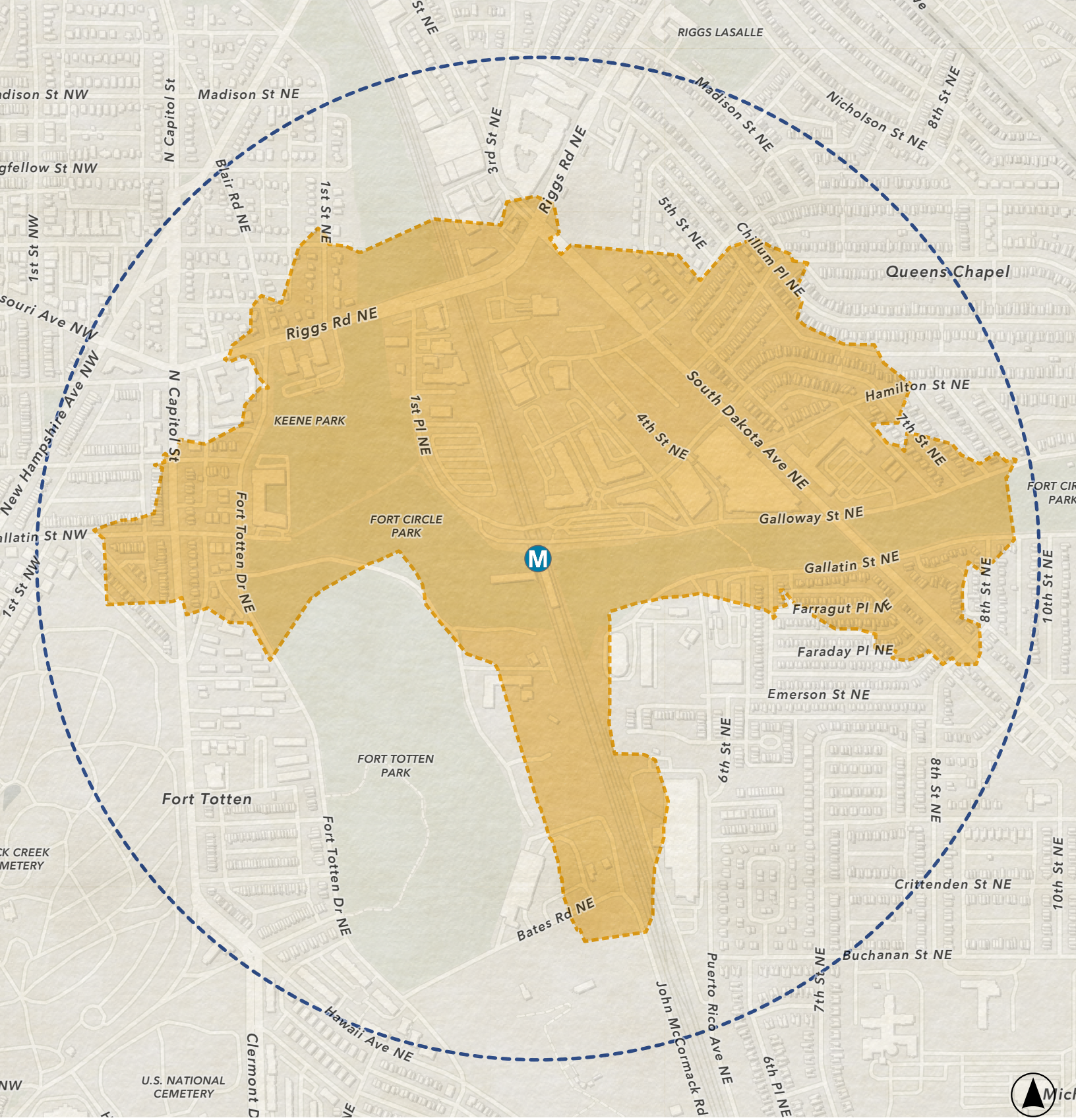

FORT TOTTEN
PEDSHED

Station | Nearby Stations | Half-mile Pedshed | Half-mile radius

PEDSHED SIZE	HOUSEHOLDS	JOBS	AVERAGE WEEKDAY RIDERSHIP
0.3 sq mi	1,058 in pedshed	384 in pedshed	7,112

Household and Jobs data from Esri @2023

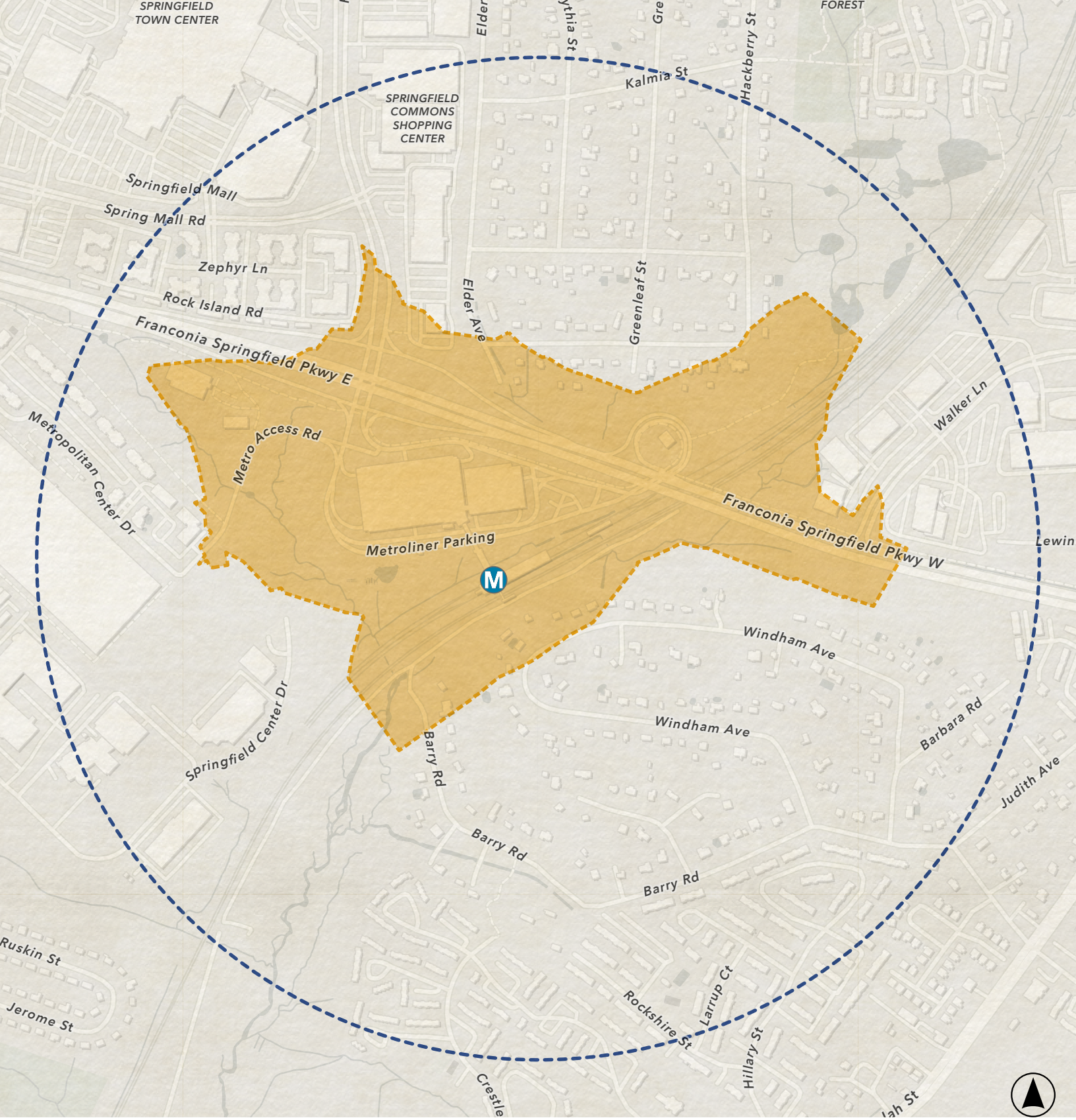

FRANCONIA-SPRINGFIELD PEDSHED

Station | Nearby Stations | Half-mile Pedshed | Half-mile radius

PEDSHED SIZE	HOUSEHOLDS	JOBS	AVERAGE WEEKDAY RIDERSHIP
0.18 sq mi	333 in pedshed	114 in pedshed	3,001

Household and Jobs data from Esri @2023

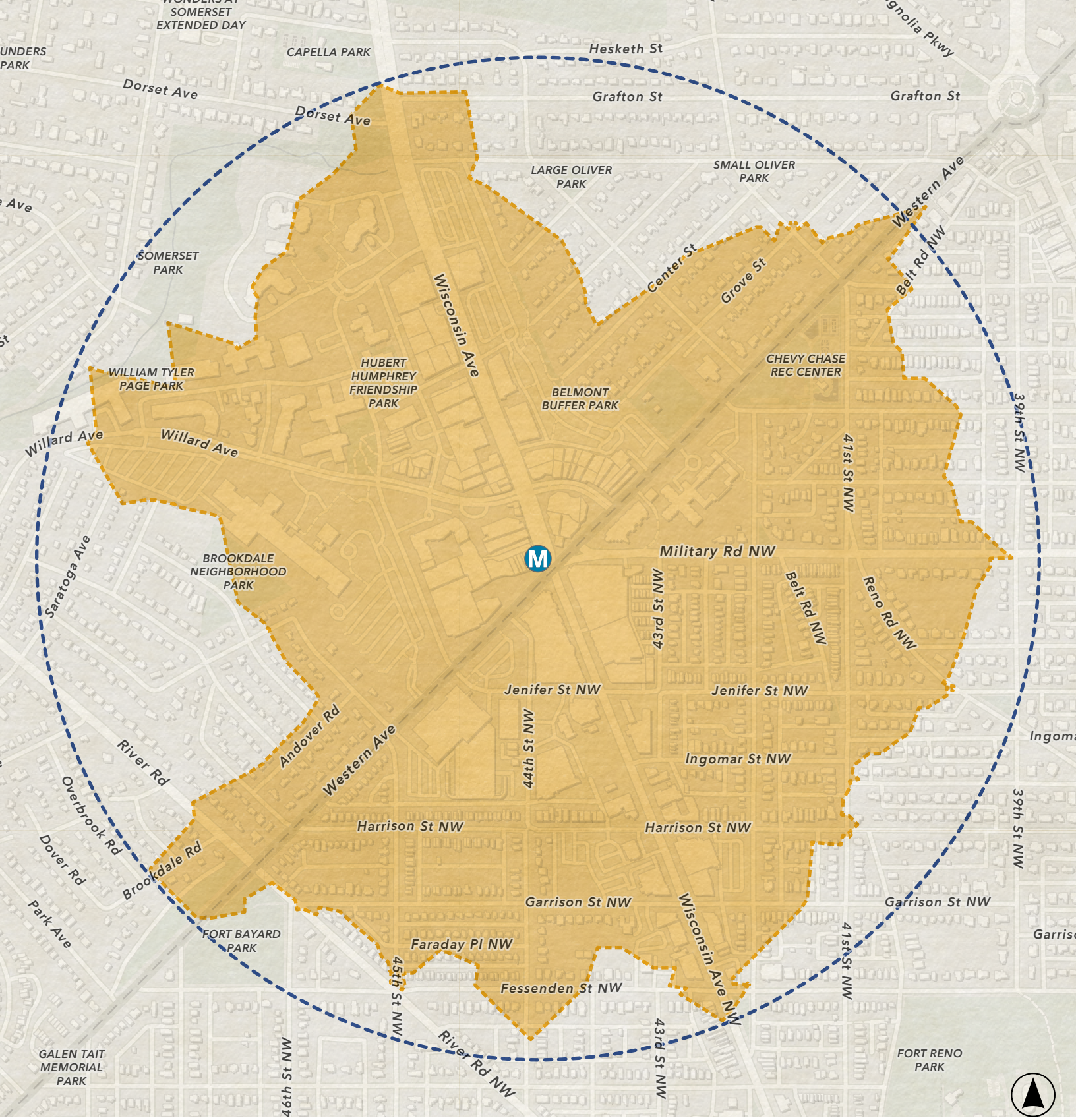

FRIENDSHIP HEIGHTS

PEDSHED

Station | Nearby Stations | Half-mile Pedshed | Half-mile radius

PEDSHED SIZE	HOUSEHOLDS	JOBS	AVERAGE WEEKDAY RIDERSHIP
0.52 sq mi	4,955 in pedshed	15,092 in pedshed	3,660

Household and Jobs data from Esri @2023

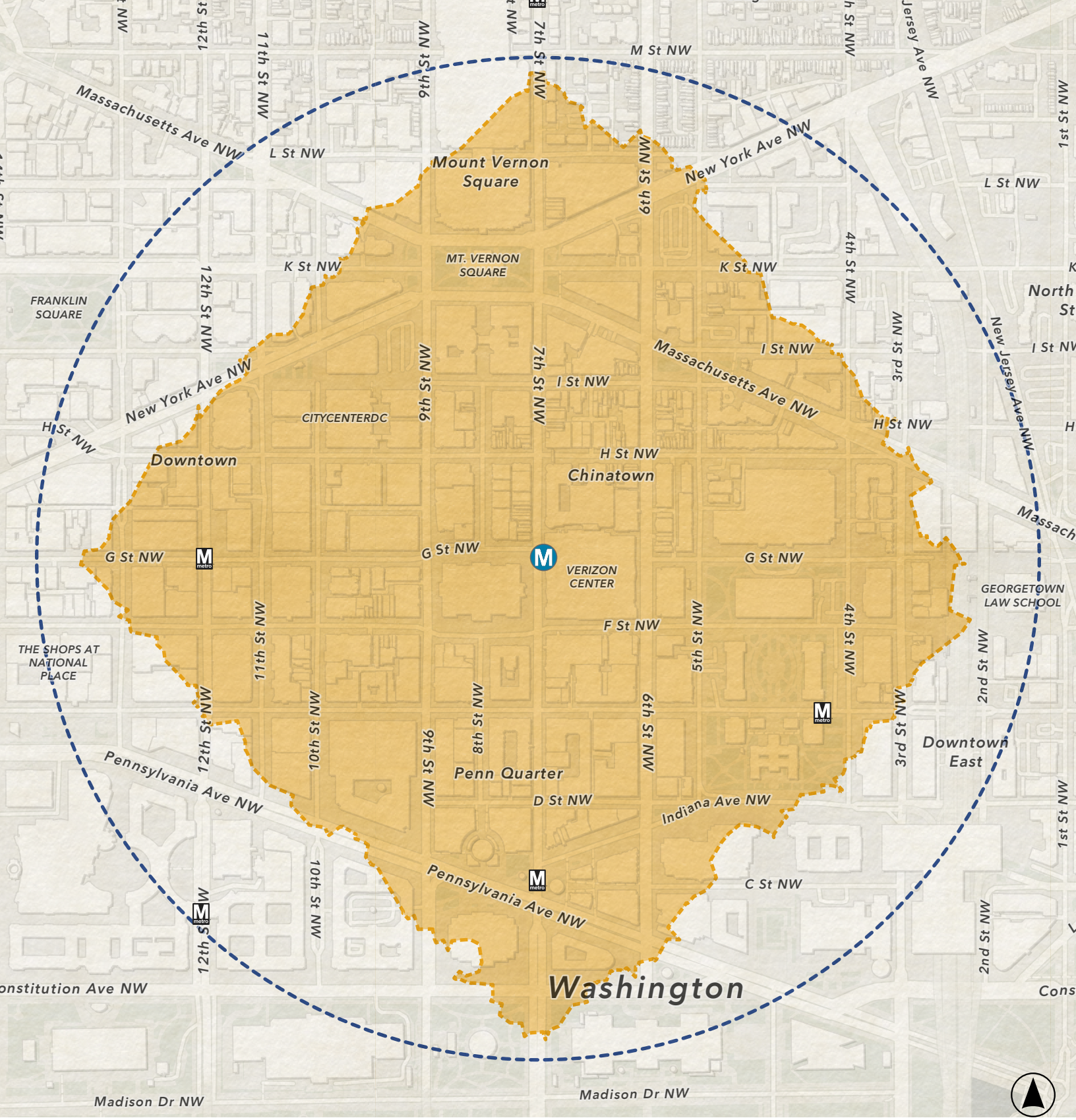

GALLERY PL-CHINATOWN

PEDSHED

Station | Nearby Stations | Half-mile Pedshed | Half-mile radius

PEDSHED SIZE	HOUSEHOLDS	JOBS	AVERAGE WEEKDAY RIDERSHIP
0.47 sq mi	4,873 in pedshed	58,553 in pedshed	11,489

Household and Jobs data from Esri @2023

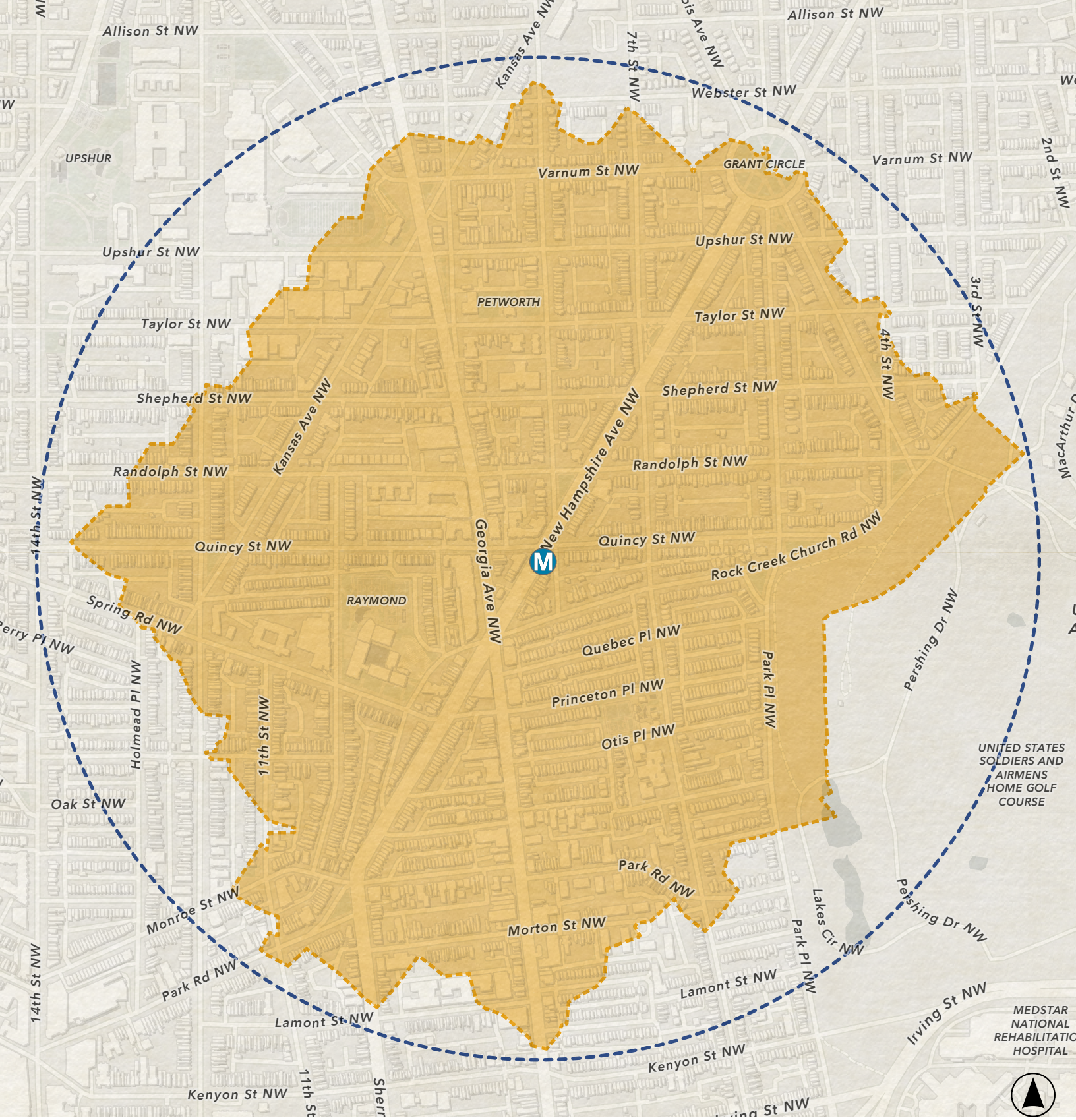

GEORGIA AVE-PETWORTH

PEDSHED

Station | Nearby Stations | Half-mile Pedshed | Half-mile radius

PEDSHED SIZE	HOUSEHOLDS	JOBS	AVERAGE WEEKDAY RIDERSHIP
0.52 sq mi	5,288 in pedshed	2,094 in pedshed	4,594

Household and Jobs data from Esri @2023

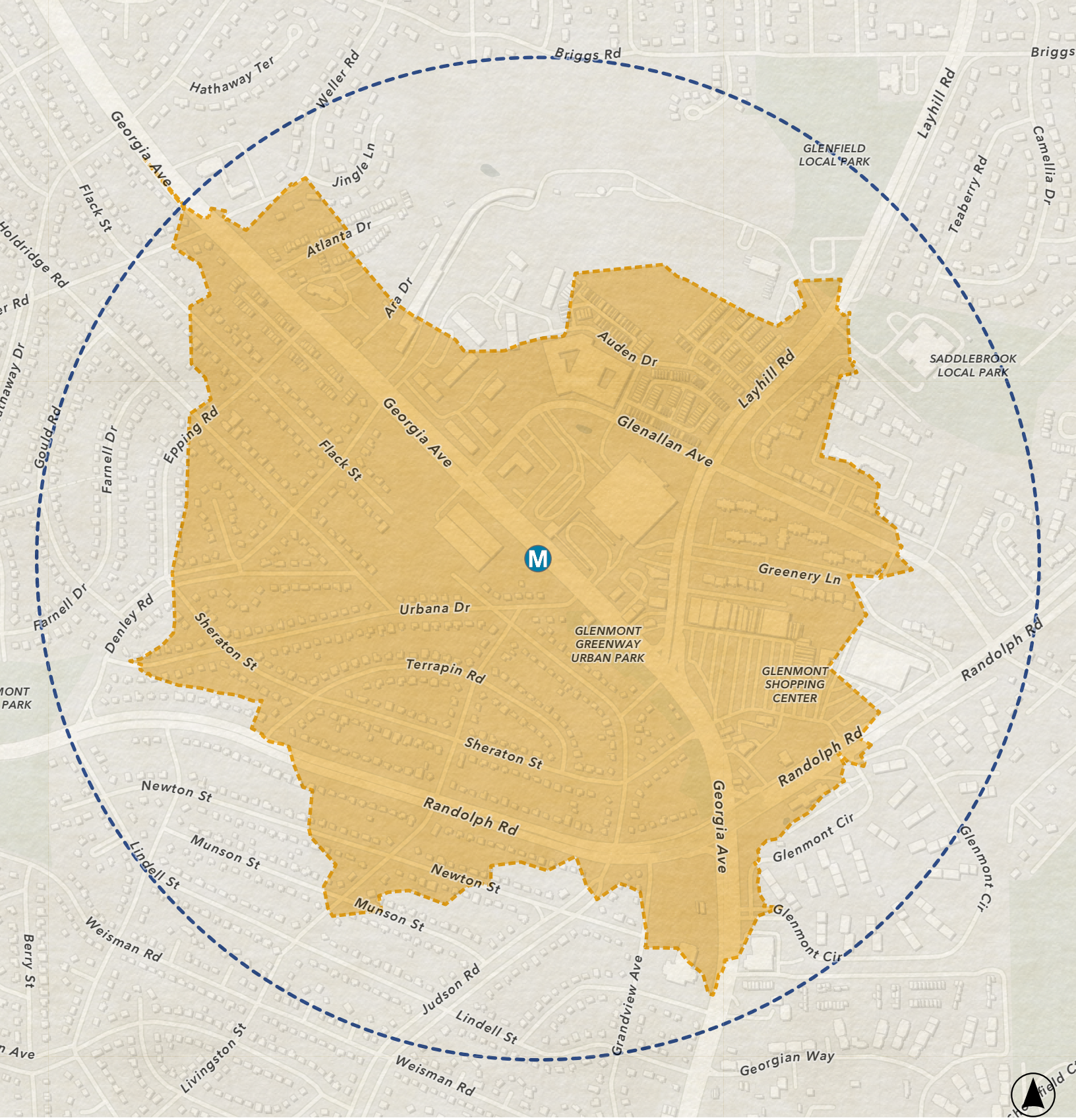

GLENMONT PEDSHED

Station | Nearby Stations | Half-mile Pedshed | Half-mile radius

PEDSHED SIZE	HOUSEHOLDS	JOBS	AVERAGE WEEKDAY RIDERSHIP
0.38 sq mi	1,195 in pedshed	272 in pedshed	3,131

Household and Jobs data from Esri @2023

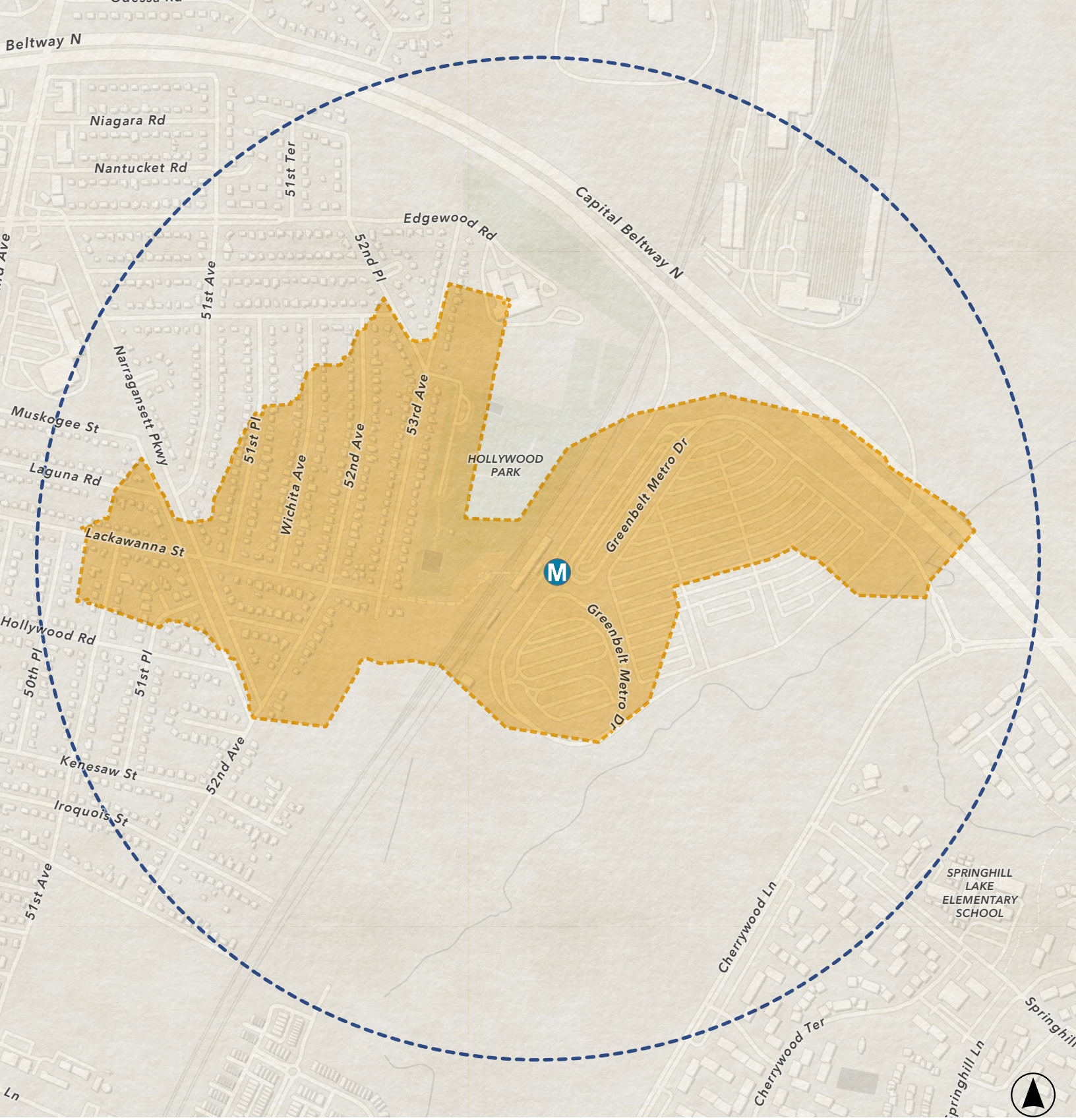

GREENBELT
PEDSHED

Station | Nearby Stations | Half-mile Pedshed | Half-mile radius

PEDSHED SIZE	HOUSEHOLDS	JOBS	AVERAGE WEEKDAY RIDERSHIP
0.19 sq mi	293 in pedshed	106 in pedshed	2,615

Household and Jobs data from Esri @2023

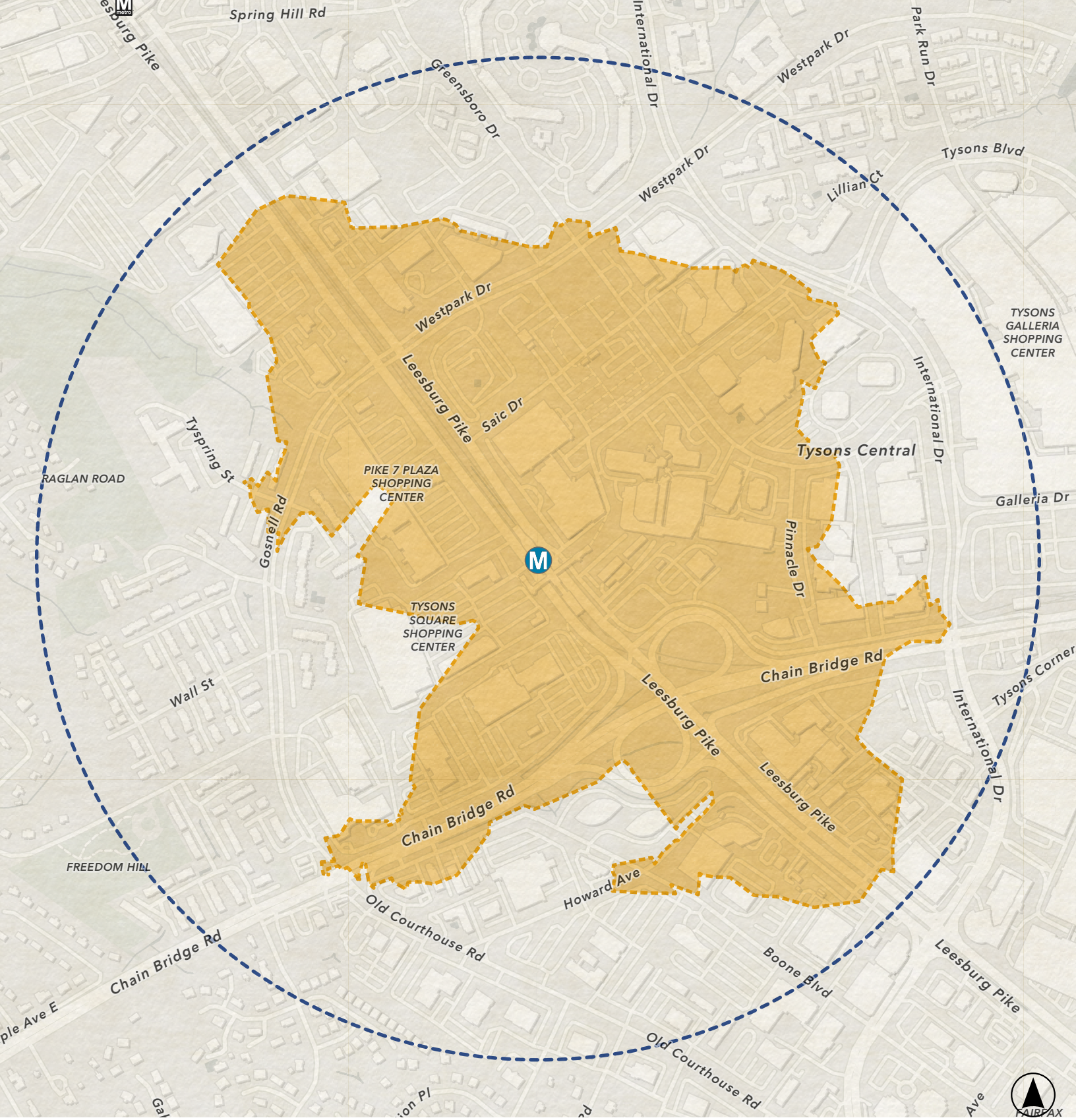

GREENSBORO PEDSHED

Station | Nearby Stations | Half-mile Pedshed | Half-mile radius

PEDSHED SIZE	HOUSEHOLDS	JOBS	AVERAGE WEEKDAY RIDERSHIP
0.32 sq mi	836 in pedshed	10,527 in pedshed	847

Household and Jobs data from Esri @2023

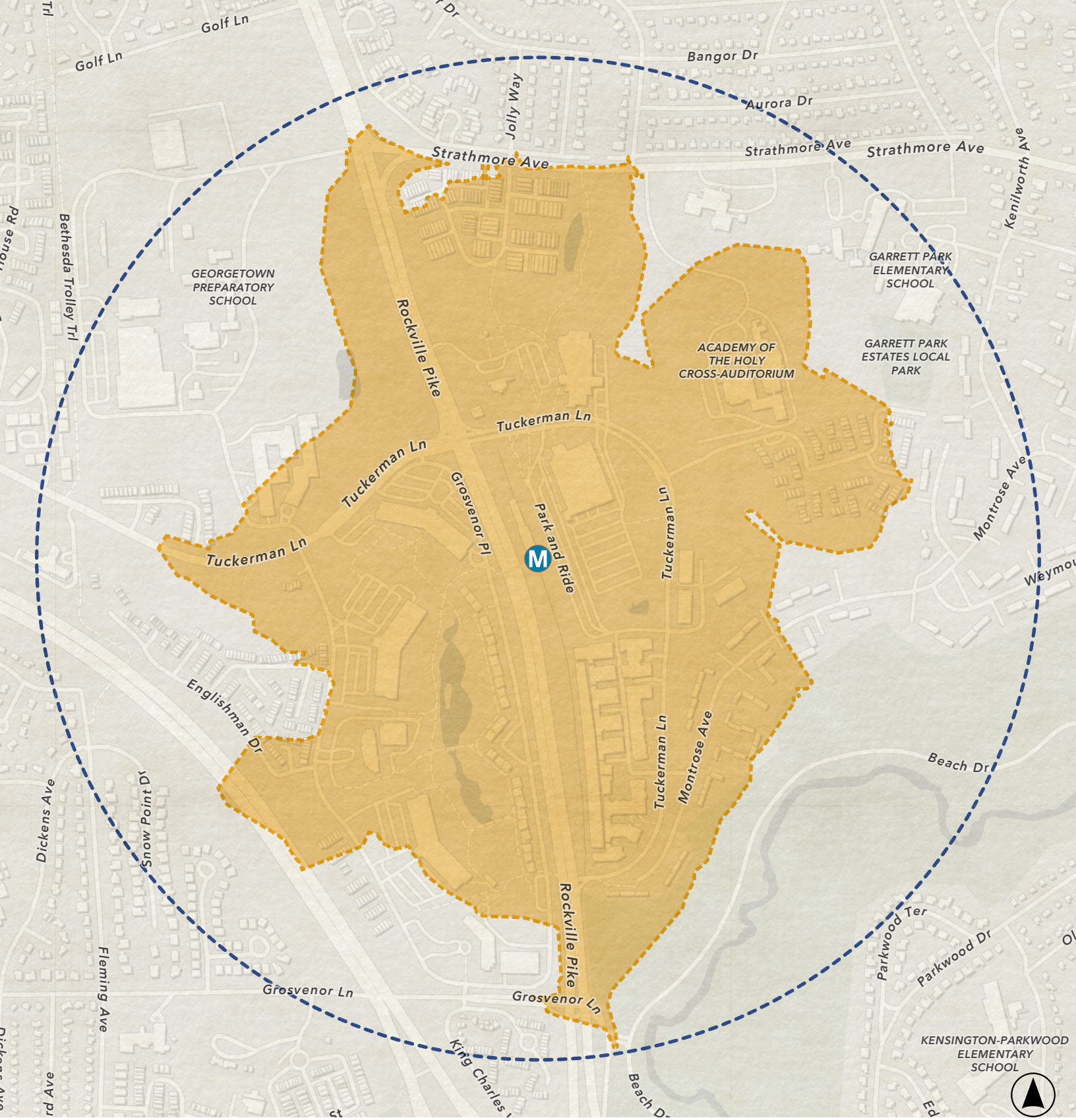

GROSVENOR-STRATHMORE PEDSHED

Station | Nearby Stations | Half-mile Pedshed | Half-mile radius

PEDSHED SIZE	HOUSEHOLDS	JOBS	AVERAGE WEEKDAY RIDERSHIP
0.36 sq mi	3,309 in pedshed	871 in pedshed	2,151

Household and Jobs data from Esri @2023

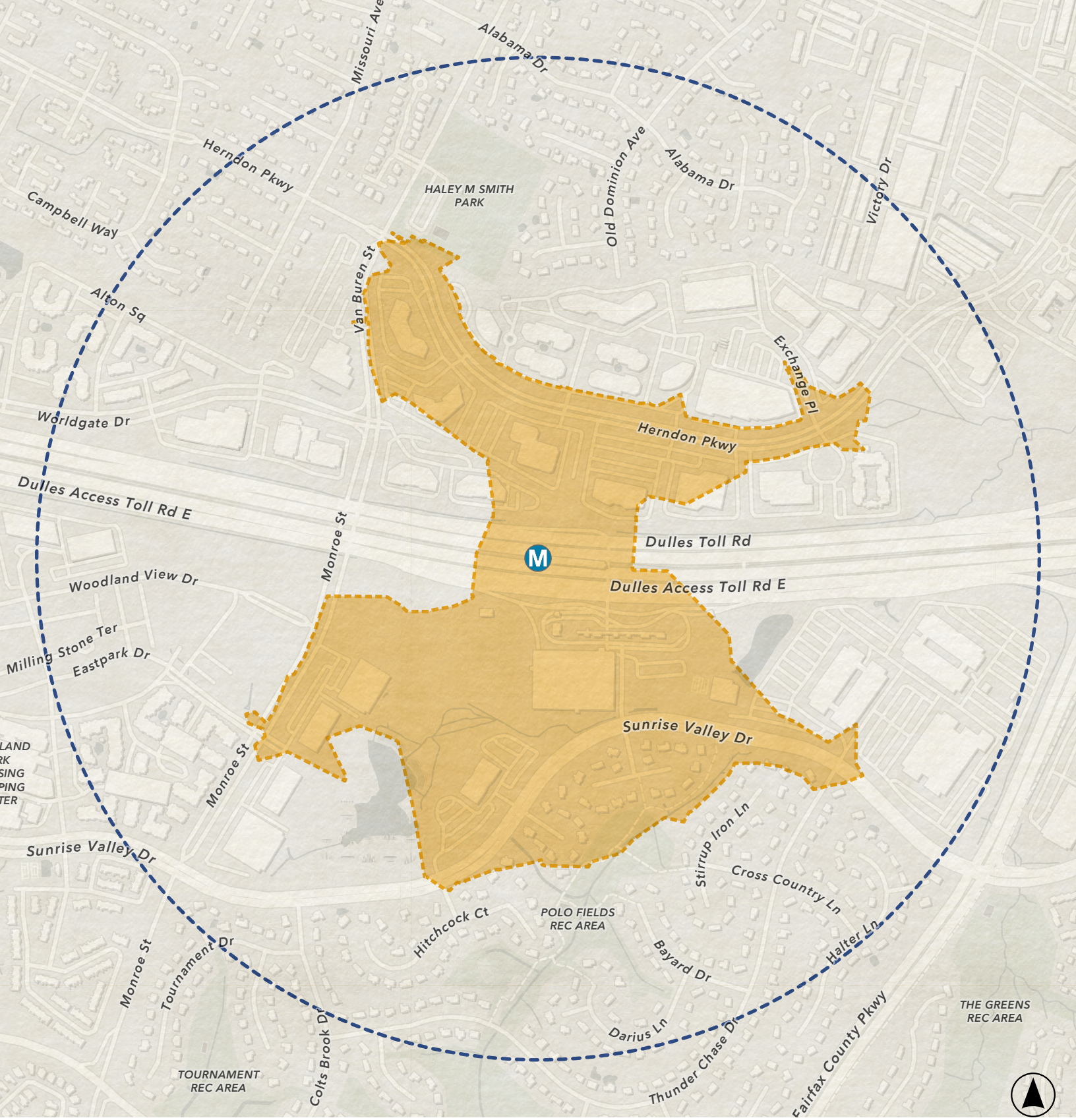

HERNDON
PEDSHED

Station | Nearby Stations | Half-mile Pedshed | Half-mile radius

PEDSHED SIZE	HOUSEHOLDS	JOBS	AVERAGE WEEKDAY RIDERSHIP
0.17 sq mi	63 in pedshed	1,622 in pedshed	753

Household and Jobs data from Esri @2023

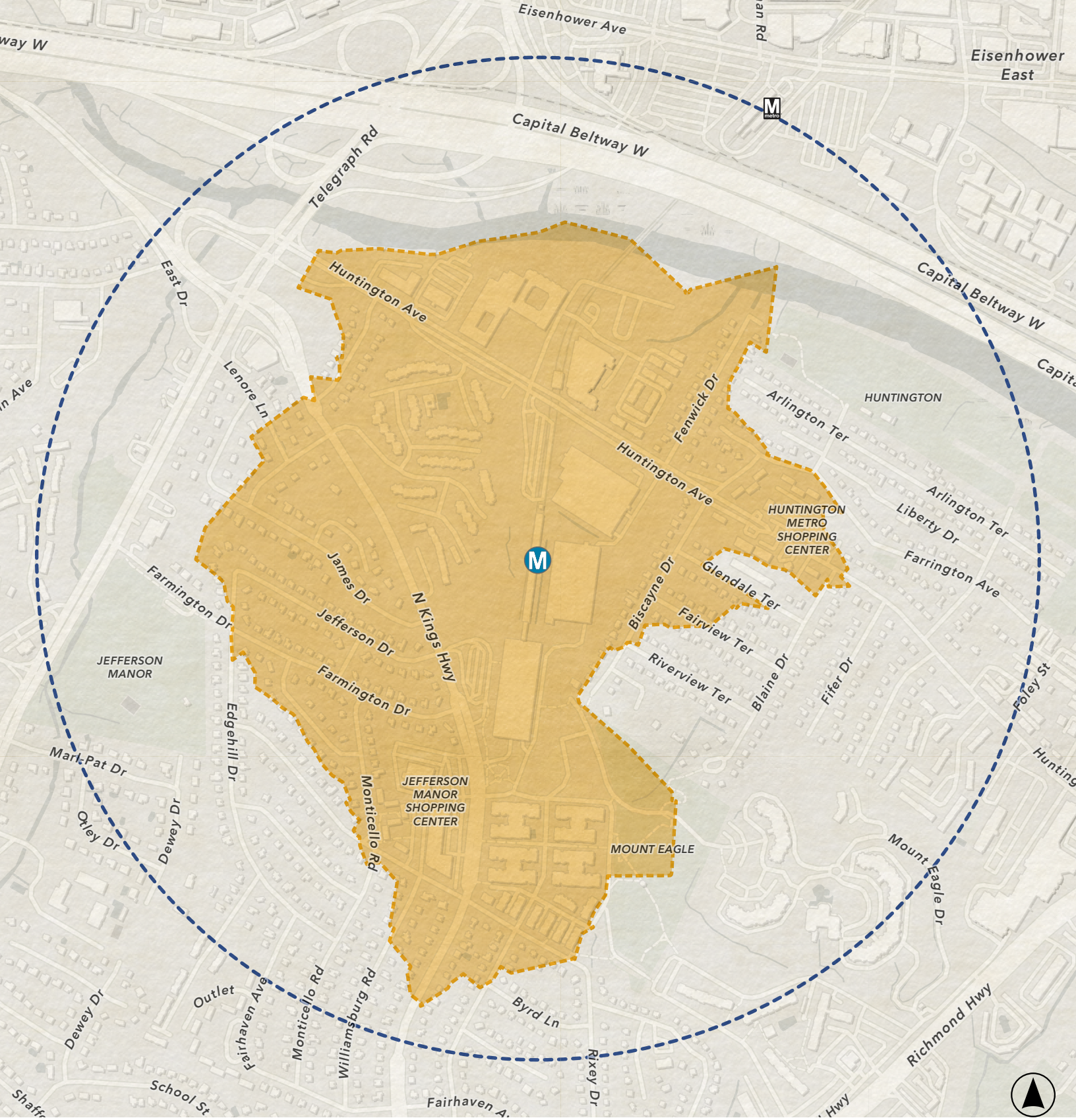

HUNTINGTON PEDSHED

Station | Nearby Stations | Half-mile Pedshed | Half-mile radius

PEDSHED SIZE	HOUSEHOLDS	JOBS	AVERAGE WEEKDAY RIDERSHIP
0.28 sq mi	1,622 in pedshed	449 in pedshed	3,045

Household and Jobs data from Esri @2023

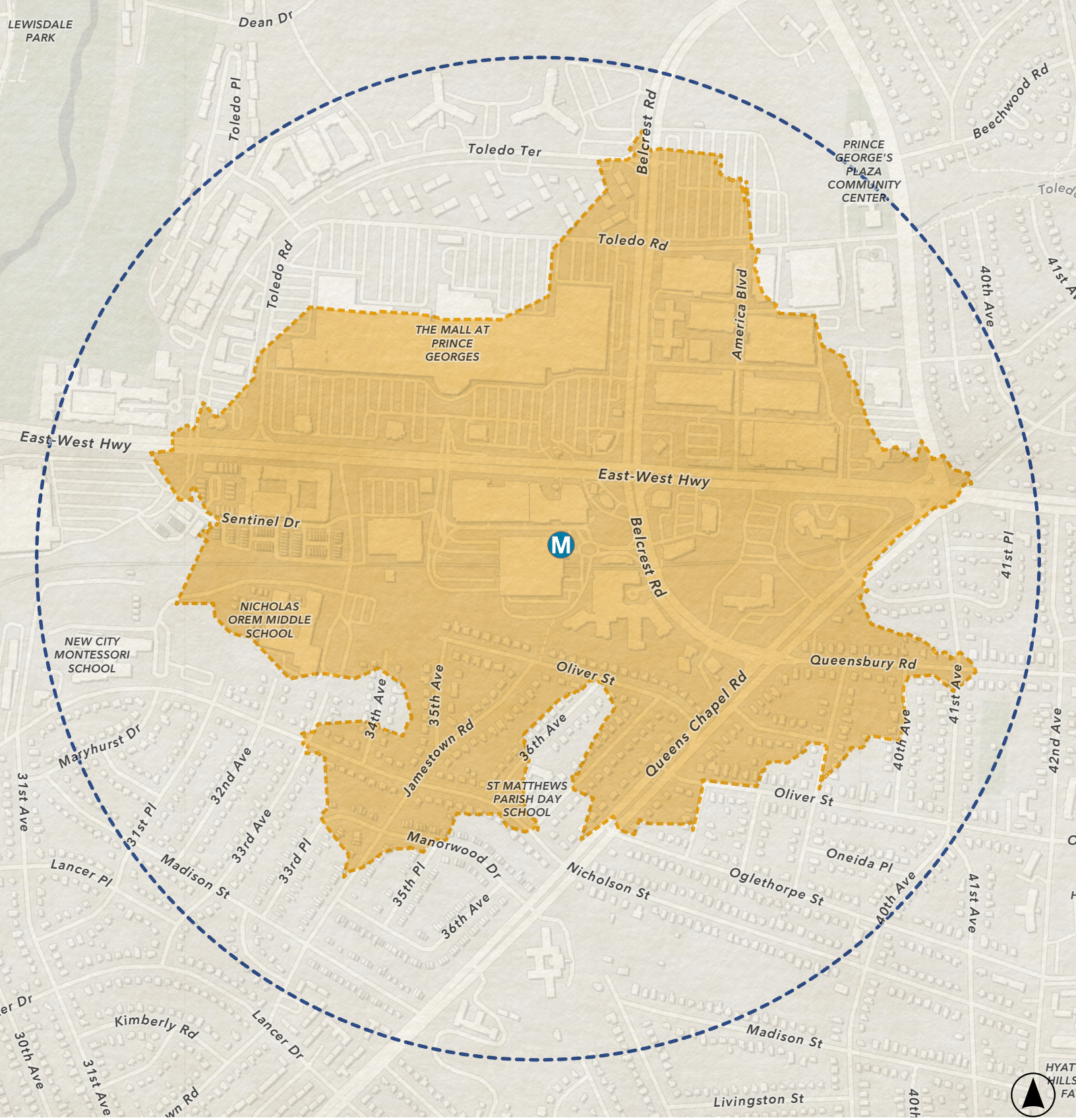

HYATTSVILLE CROSSING

PEDSHED

Station | Nearby Stations | Half-mile Pedshed | Half-mile radius

PEDSHED SIZE	HOUSEHOLDS	JOBS	AVERAGE WEEKDAY RIDERSHIP
0.33 sq mi	1,360 in pedshed	6,944 in pedshed	2,665

Household and Jobs data from Esri @2023

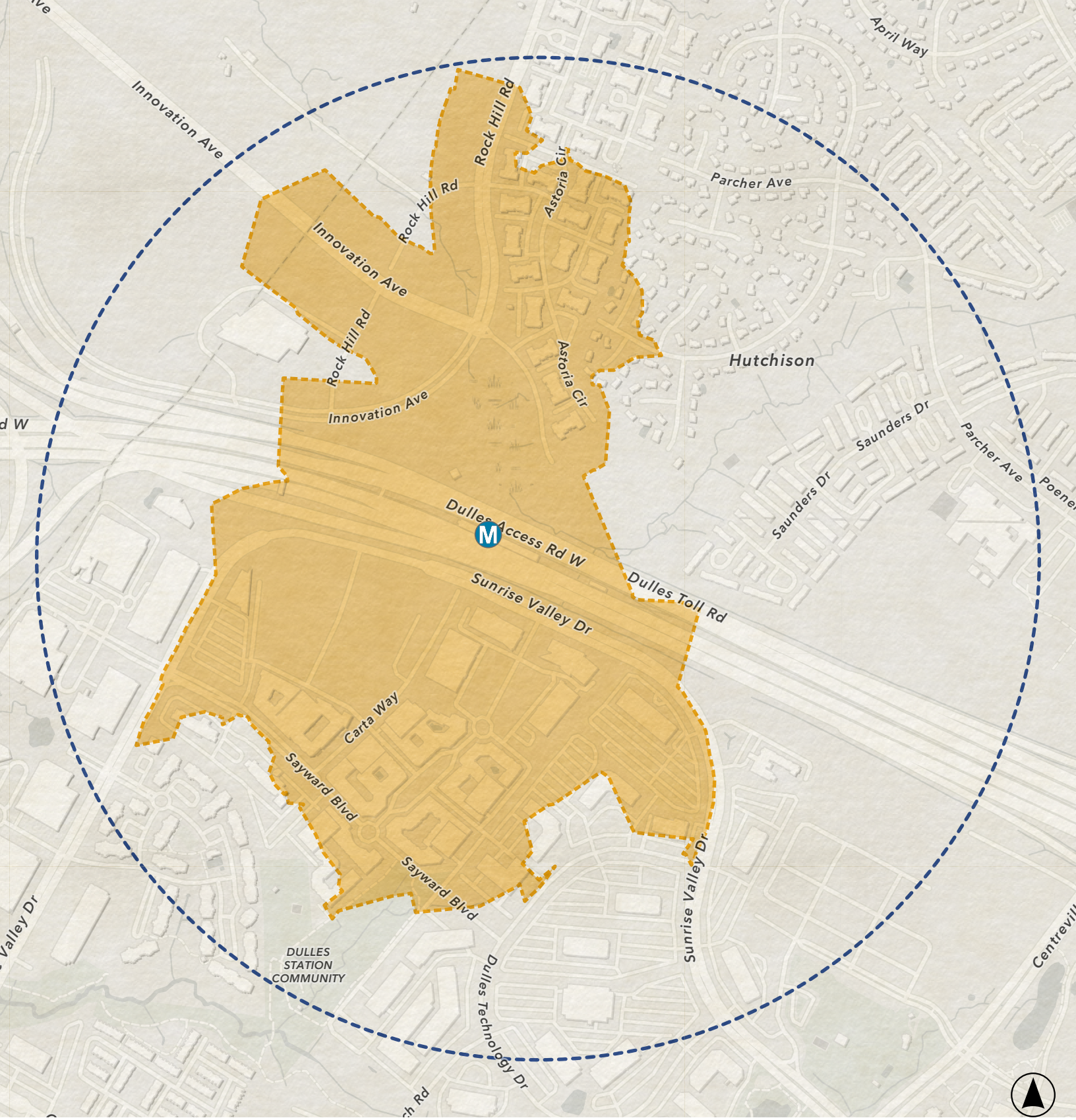

INNOVATION CENTER

PEDSHED

Station | Nearby Stations | Half-mile Pedshed | Half-mile radius

PEDSHED SIZE	HOUSEHOLDS	JOBS	AVERAGE WEEKDAY RIDERSHIP
0.27 sq mi	1,846 in pedshed	1,468 in pedshed	662

Household and Jobs data from Esri @2023

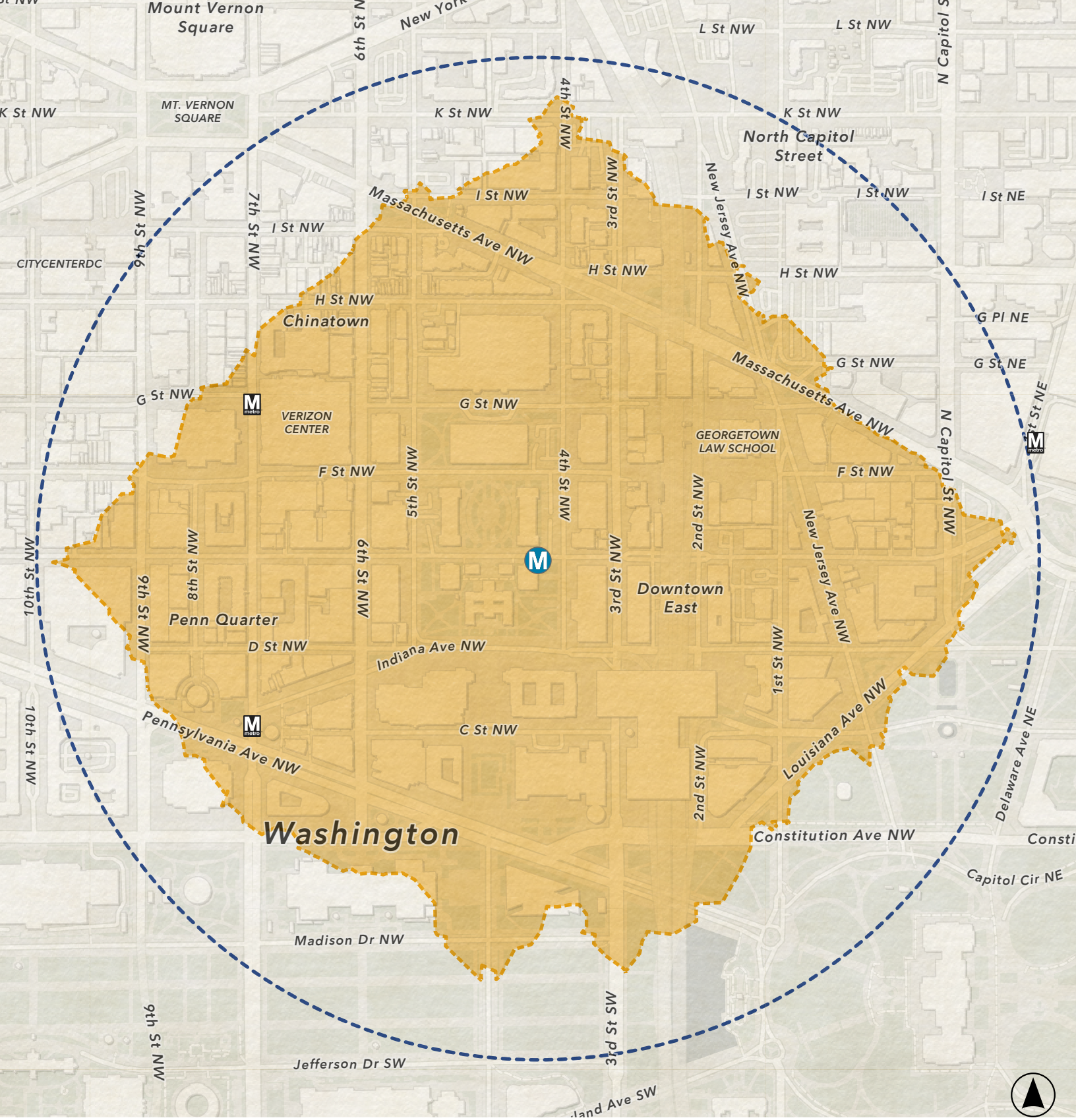

JUDICIARY SQUARE
PEDSHED

Station | Nearby Stations | Half-mile Pedshed | Half-mile radius

PEDSHED SIZE	HOUSEHOLDS	JOBS	AVERAGE WEEKDAY RIDERSHIP
0.46 sq mi	3,836 in pedshed	53,786 in pedshed	3,366

Household and Jobs data from Esri @2023

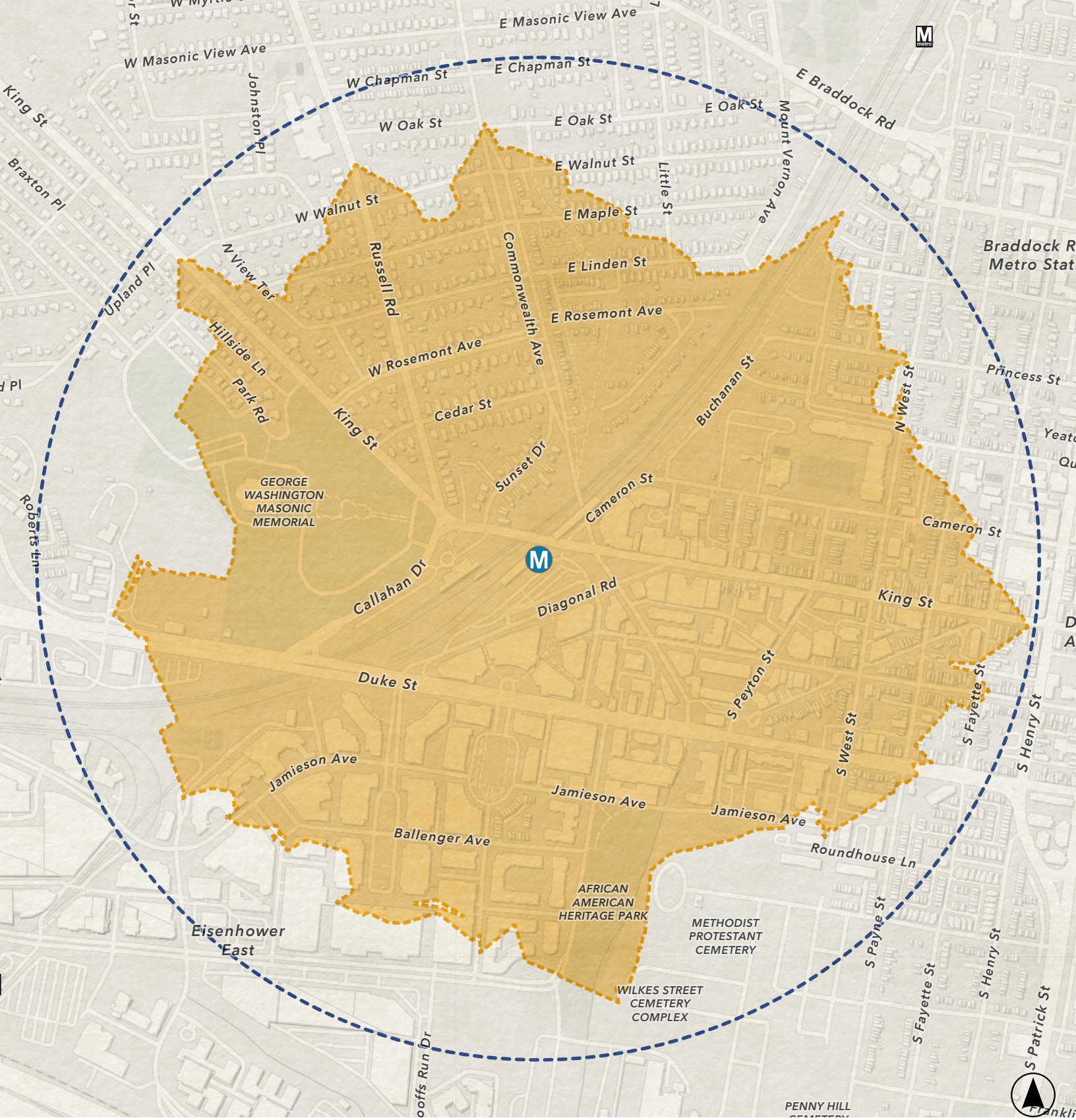

KING ST-OLD TOWN

PEDSHED

Station | Nearby Stations | Half-mile Pedshed | Half-mile radius

PEDSHED SIZE	HOUSEHOLDS	JOBS	AVERAGE WEEKDAY RIDERSHIP
0.48 sq mi	2,878 in pedshed	19,623 in pedshed	3,545

Household and Jobs data from Esri @2023

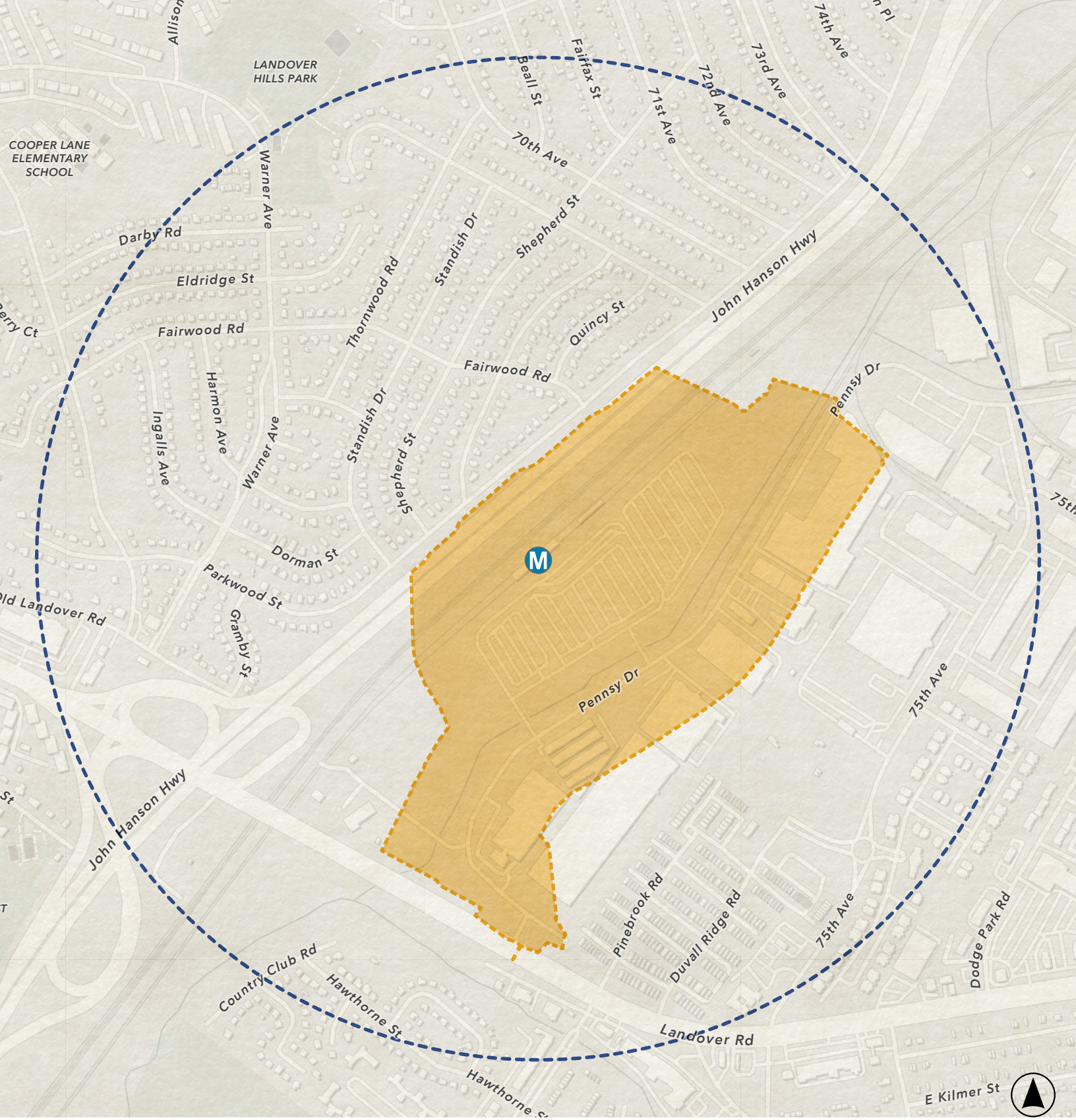

LANDOVER
PEDSHED

Station | Nearby Stations | Half-mile Pedshed | Half-mile radius

PEDSHED SIZE	HOUSEHOLDS	JOBS	AVERAGE WEEKDAY RIDERSHIP
0.15 sq mi	1 in pedshed	52 in pedshed	907

Household and Jobs data from Esri @2023

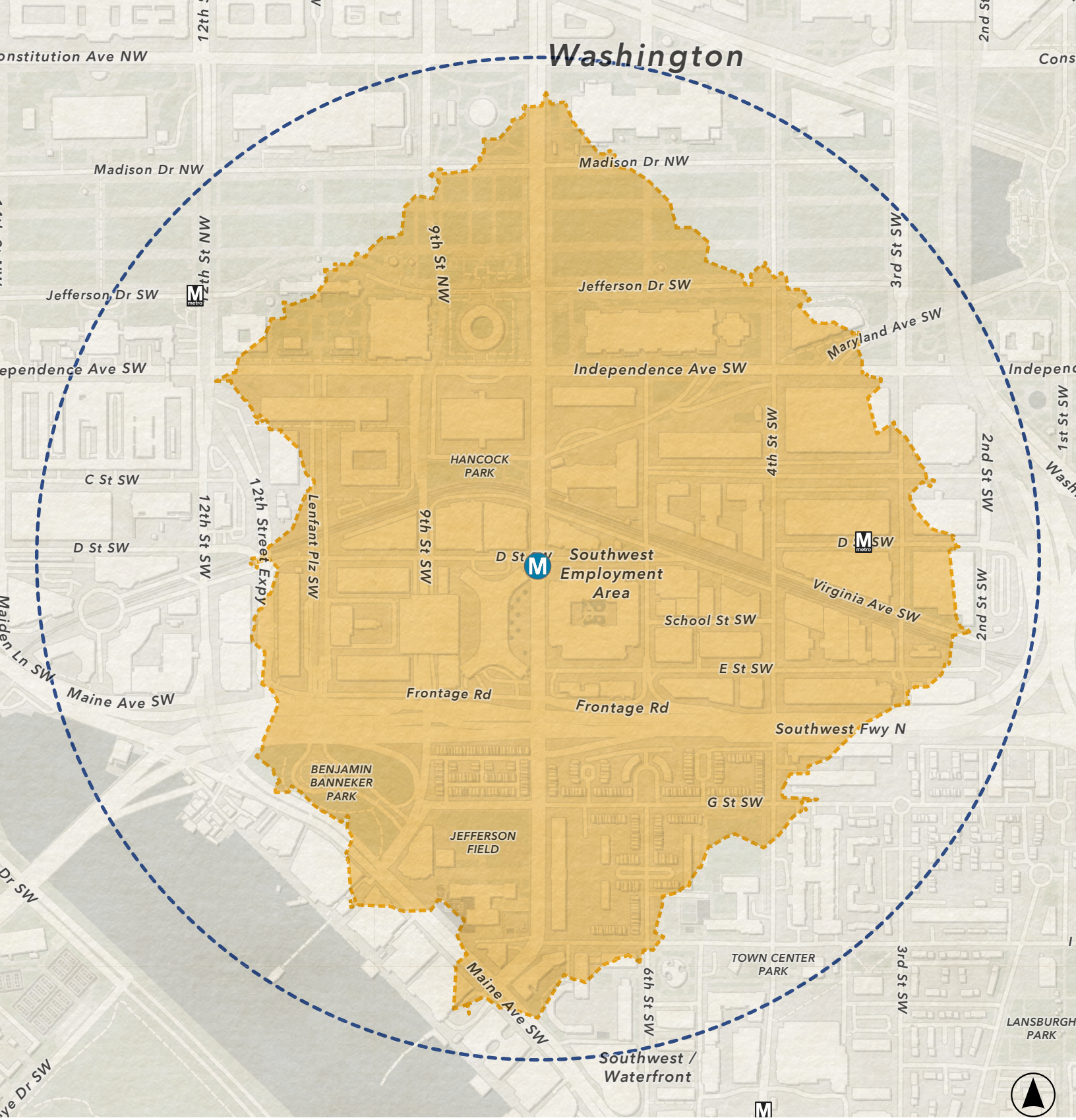

L'ENFANT PLAZA
PEDSHED

Station | Nearby Stations | Half-mile Pedshed | Half-mile radius

PEDSHED SIZE	HOUSEHOLDS	JOBS	AVERAGE WEEKDAY RIDERSHIP
0.41 sq mi	739 in pedshed	24,940 in pedshed	9,285

Household and Jobs data from Esri @2023

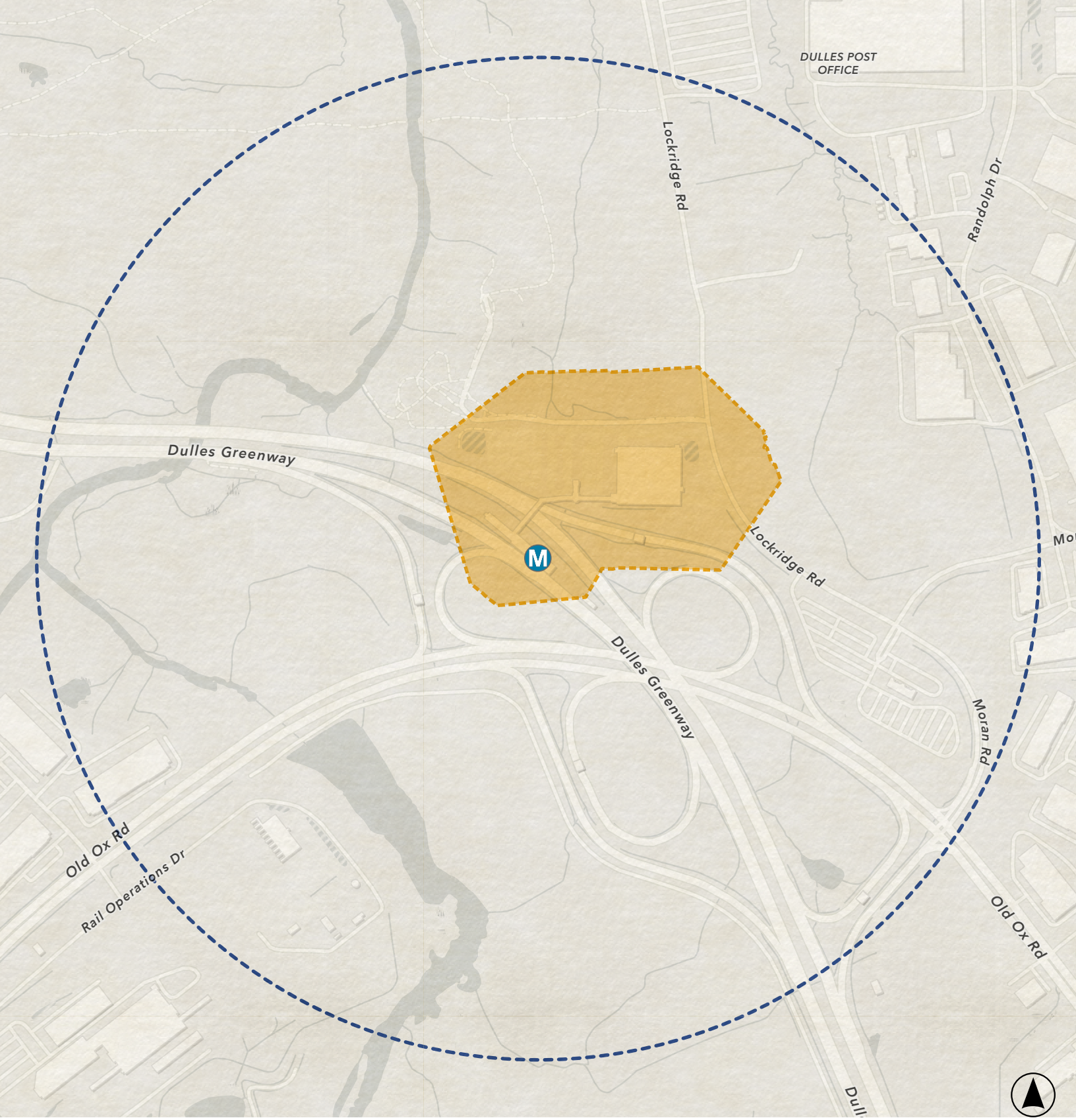

LOUDOUN GATEWAY

PEDSHED

Station | Nearby Stations | Half-mile Pedshed | Half-mile radius

PEDSHED SIZE	HOUSEHOLDS	JOBS	AVERAGE WEEKDAY RIDERSHIP
0.06 sq mi	0 in pedshed	0 in pedshed	257

Household and Jobs data from Esri @2023

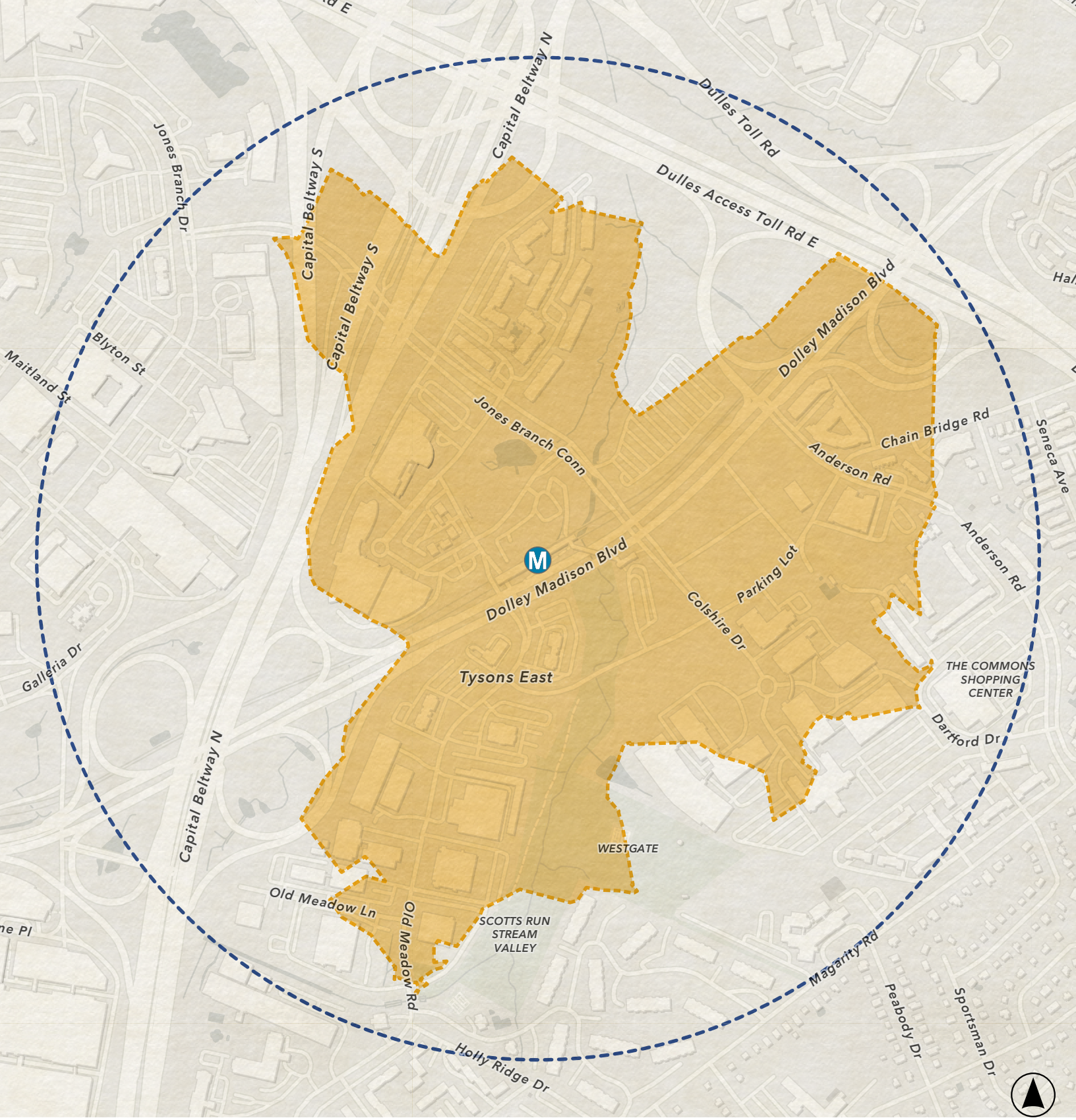

MCLEAN
PEDSHED

Station | Nearby Stations | Half-mile Pedshed | Half-mile radius

PEDSHED SIZE	HOUSEHOLDS	JOBS	AVERAGE WEEKDAY RIDERSHIP
0.33 sq mi	1,189 in pedshed	2,158 in pedshed	1,630

Household and Jobs data from Esri @2023

MCPHERSON SQUARE PEDSHED

Station | Nearby Stations | Half-mile Pedshed | Half-mile radius

PEDSHED SIZE	HOUSEHOLDS	JOBS	AVERAGE WEEKDAY RIDERSHIP
0.49 sq mi	2,769 in pedshed	112,479 in pedshed	6,706

Household and Jobs data from Esri @2023

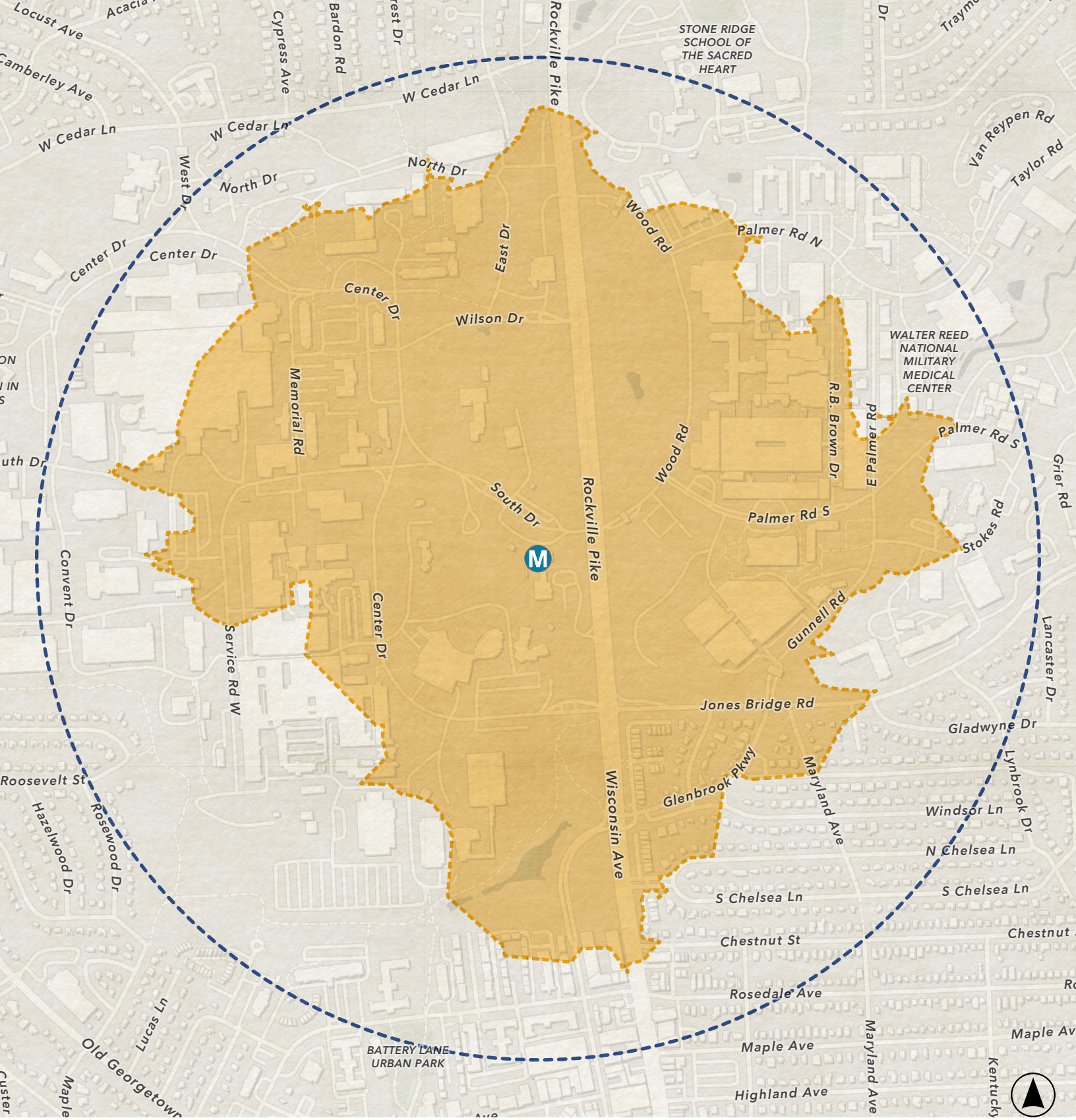

MEDICAL CENTER
PEDSHED

Station | Nearby Stations | Half-mile Pedshed | Half-mile radius

PEDSHED SIZE	HOUSEHOLDS	JOBS	AVERAGE WEEKDAY RIDERSHIP
0.39 sq mi	51 in pedshed	8,757 in pedshed	2,872

Household and Jobs data from Esri @2023

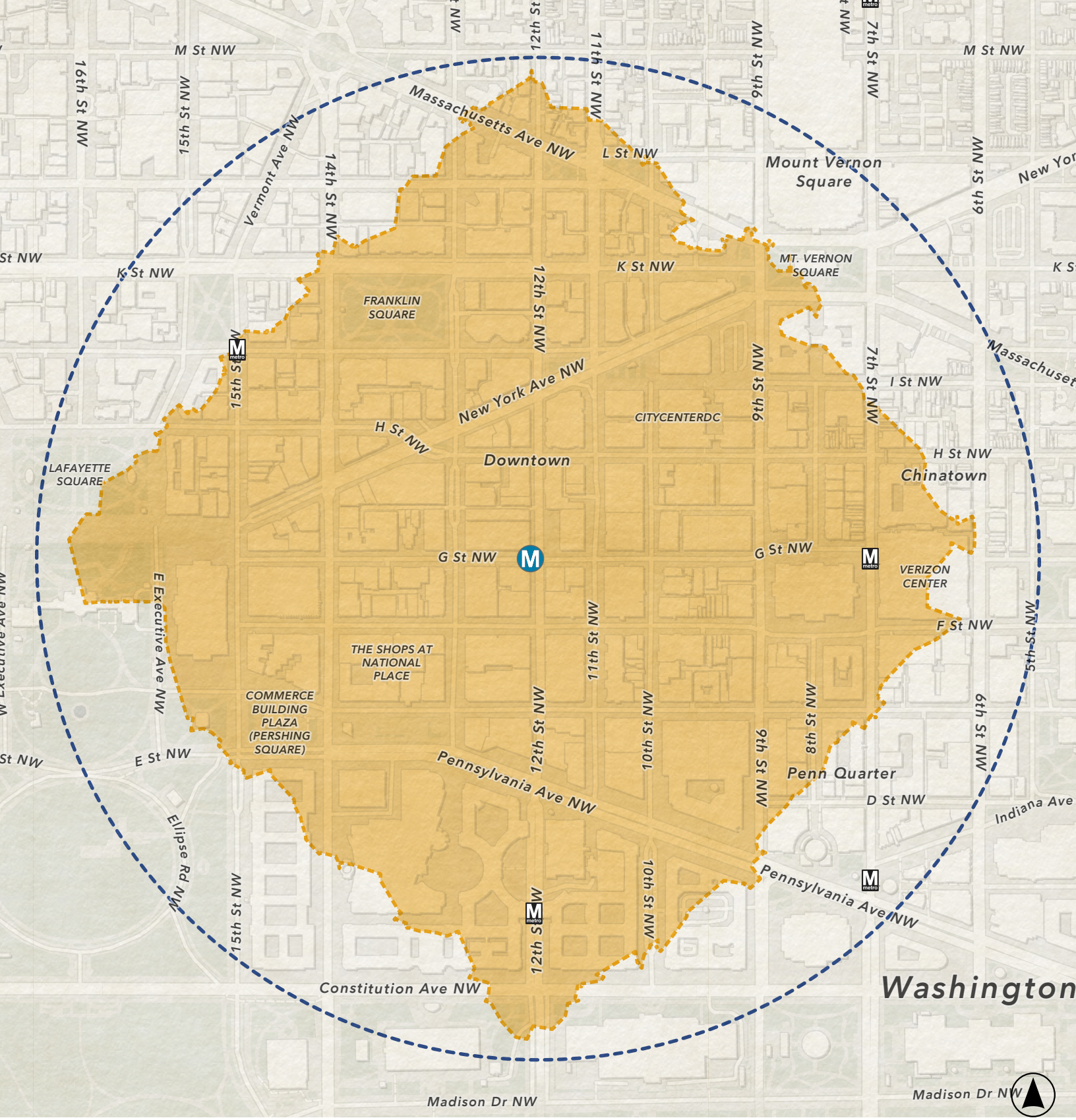

METRO CENTER
PEDSHED

Station | Nearby Stations | Half-mile Pedshed | Half-mile radius

PEDSHED SIZE	HOUSEHOLDS	JOBS	AVERAGE WEEKDAY RIDERSHIP
0.48 sq mi	2,391 in pedshed	80,866 in pedshed	13,067

Household and Jobs data from Esri @2023

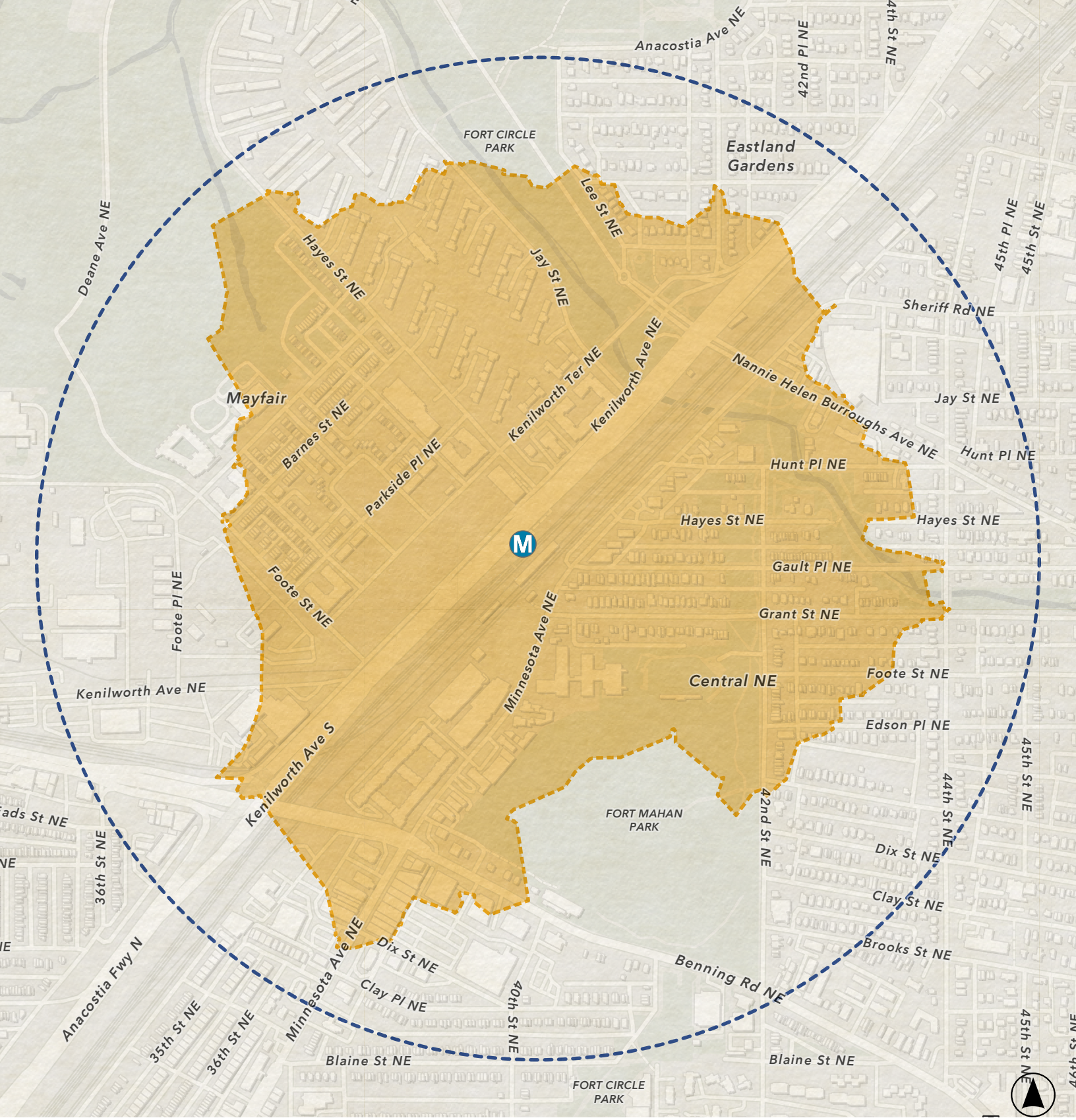

MINNESOTA AVE PEDSHED

Station | Nearby Stations | Half-mile Pedshed | Half-mile radius

PEDSHED SIZE	HOUSEHOLDS	JOBS	AVERAGE WEEKDAY RIDERSHIP
0.38 sq mi	1,519 in pedshed	761 in pedshed	1,982

Household and Jobs data from Esri @2023

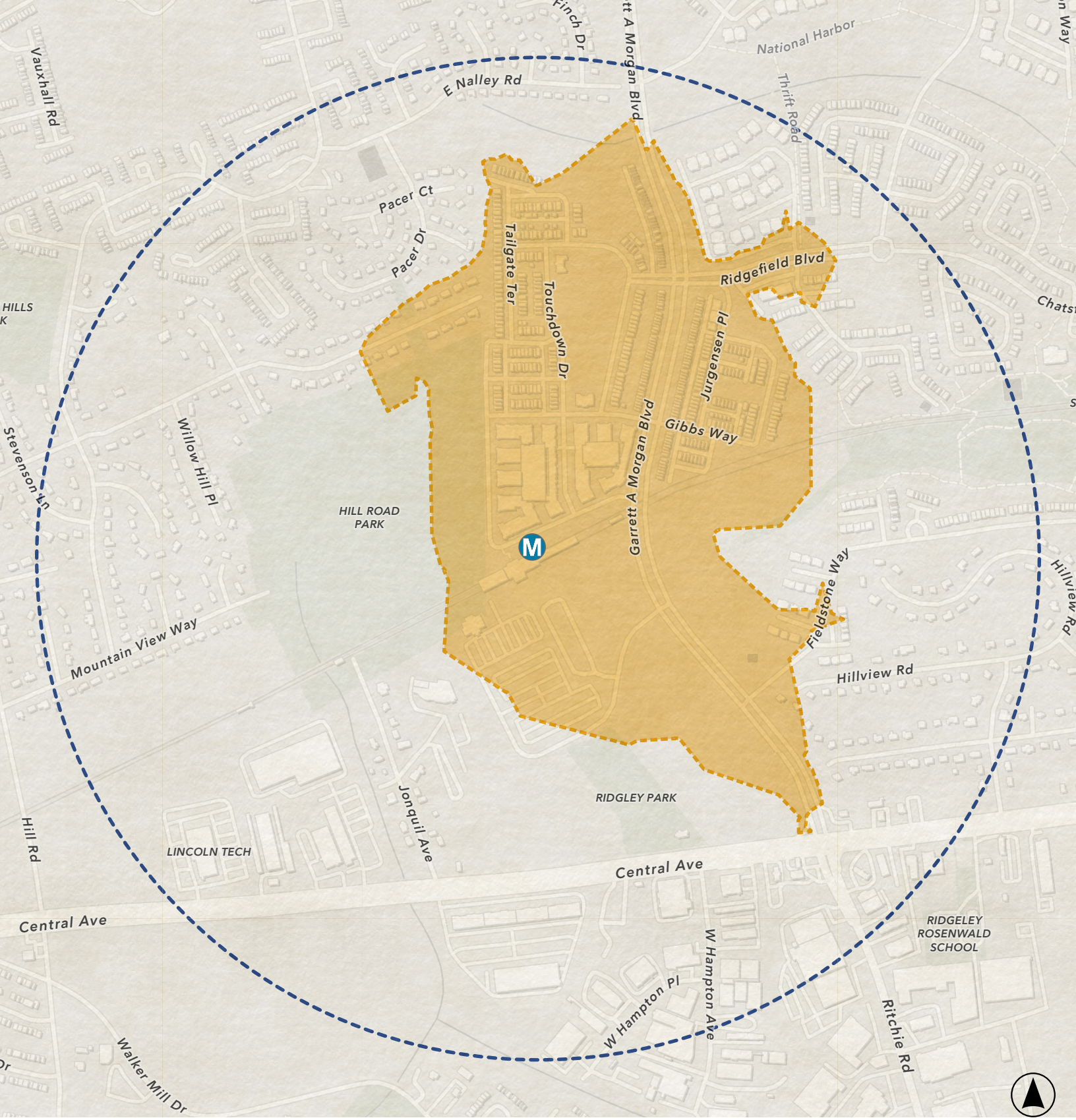

MORGAN BOULEVARD

PEDSHED

Station | Nearby Stations | Half-mile Pedshed | Half-mile radius

PEDSHED SIZE	HOUSEHOLDS	JOBS	AVERAGE WEEKDAY RIDERSHIP
0.2 sq mi	549 in pedshed	45 in pedshed	1,019

Household and Jobs data from Esri @2023

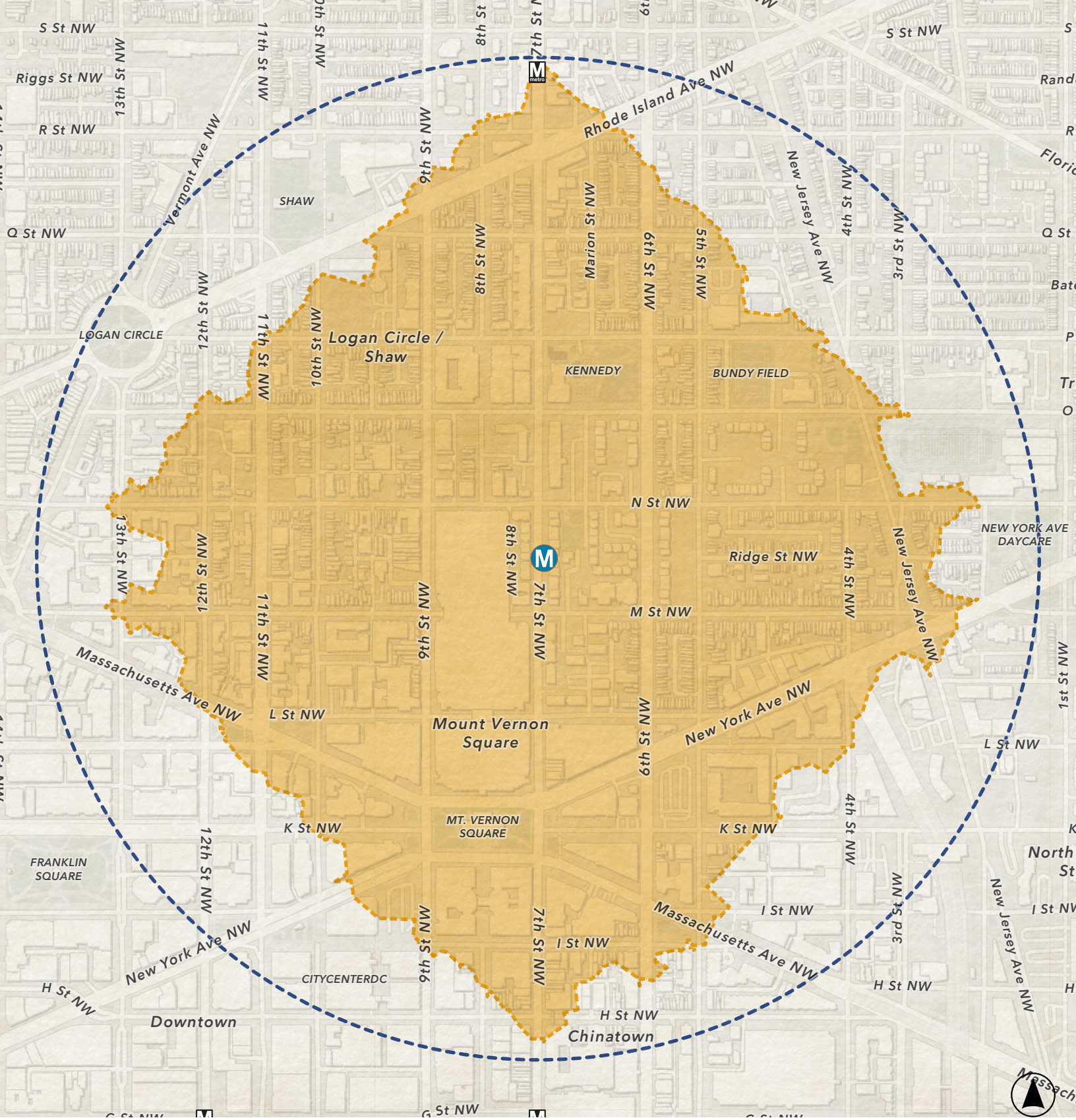

MT VERNON SQ 7TH ST-CONVENTION CENTER

PEDSHED

Station | Nearby Stations | Half-mile Pedshed | Half-mile radius

PEDSHED SIZE	HOUSEHOLDS	JOBS	AVERAGE WEEKDAY RIDERSHIP
0.46 sq mi	8,109 in pedshed	13,179 in pedshed	3,207

Household and Jobs data from Esri @2023

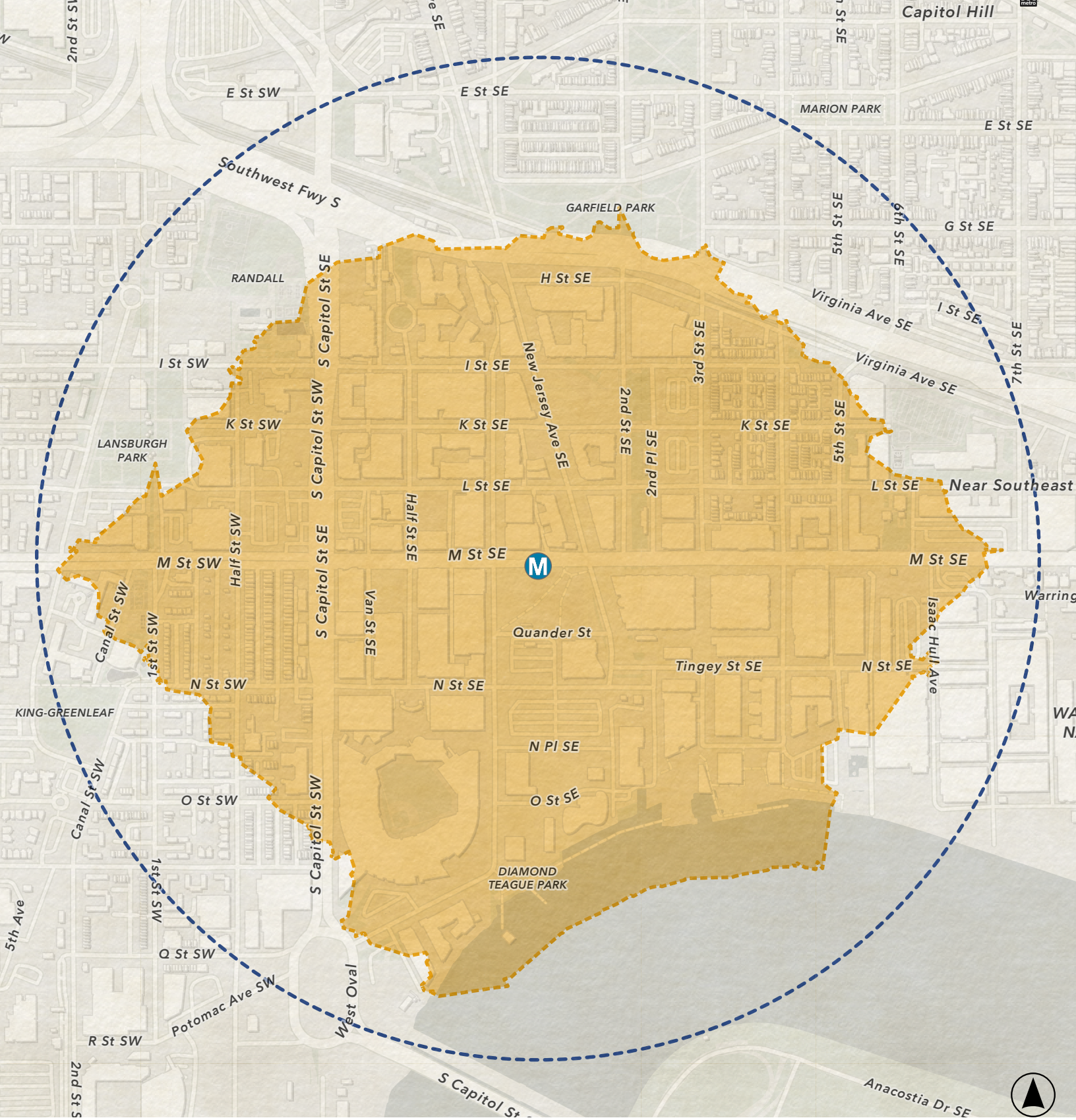

NAVY YARD-BALLPARK

PEDSHED

Station | Nearby Stations | Half-mile Pedshed | Half-mile radius

PEDSHED SIZE	HOUSEHOLDS	JOBS	AVERAGE WEEKDAY RIDERSHIP
0.43 sq mi	10,400 in pedshed	20,582 in pedshed	7,786

Household and Jobs data from Esri @2023

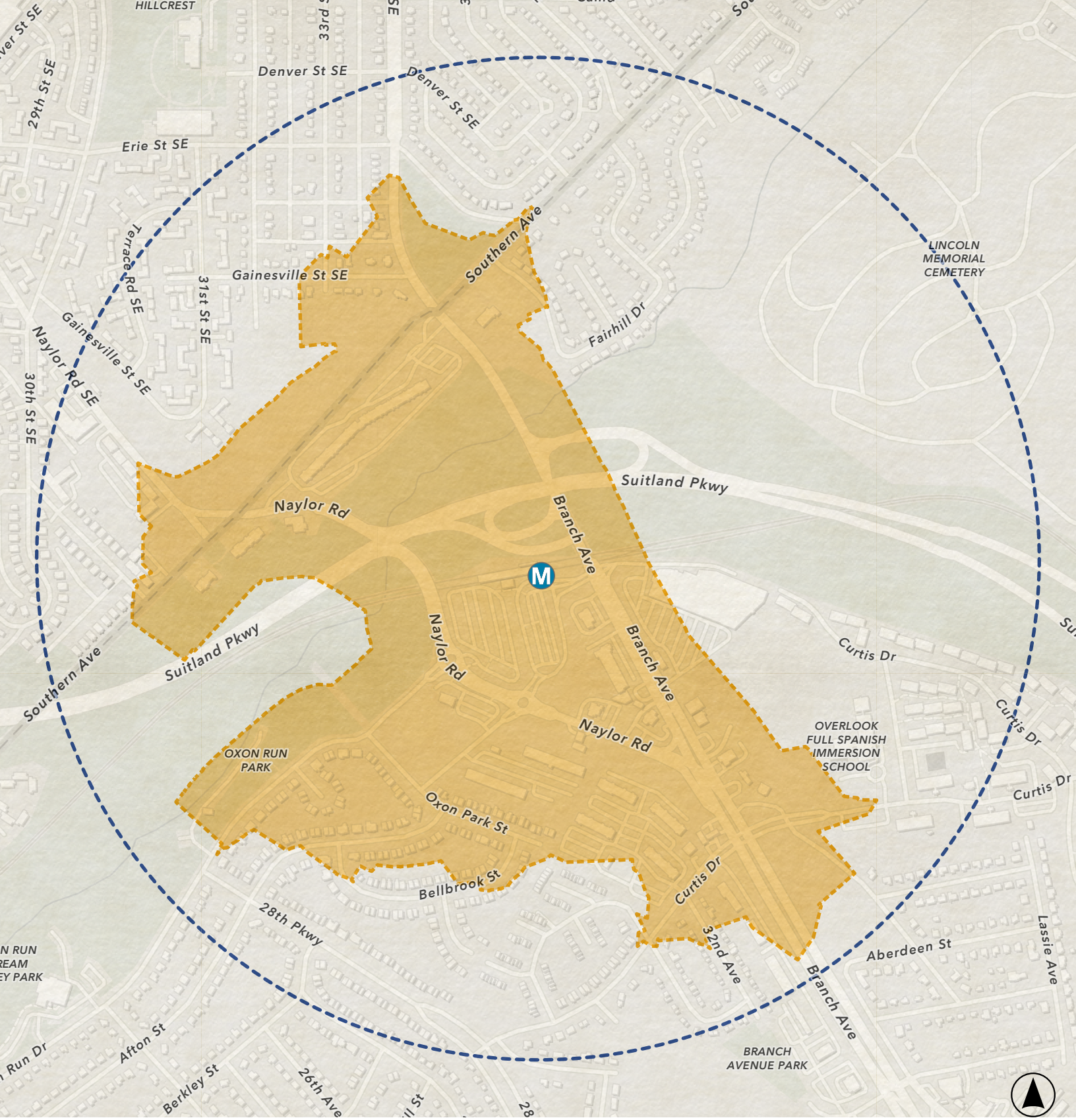

NAYLOR ROAD
PEDSHED

Station | Nearby Stations | Half-mile Pedshed | Half-mile radius

PEDSHED SIZE	HOUSEHOLDS	JOBS	AVERAGE WEEKDAY RIDERSHIP
0.28 sq mi	1,139 in pedshed	141 in pedshed	1,490

Household and Jobs data from Esri @2023

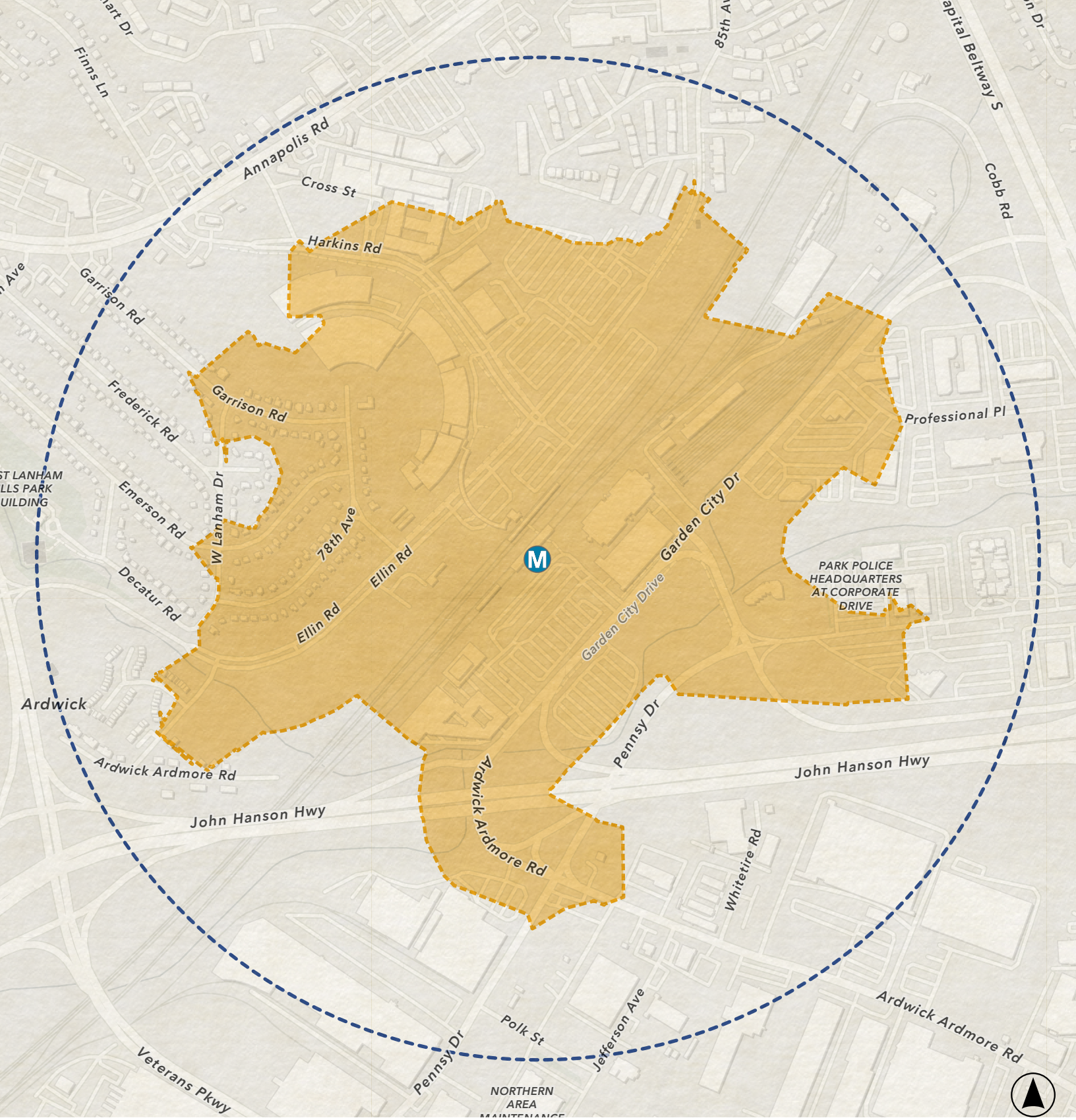

NEW CARROLLTON PEDSHED

Station | Nearby Stations | Half-mile Pedshed | Half-mile radius

PEDSHED SIZE	HOUSEHOLDS	JOBS	AVERAGE WEEKDAY RIDERSHIP
0.33 sq mi	356 in pedshed	1,317 in pedshed	3,238

Household and Jobs data from Esri @2023

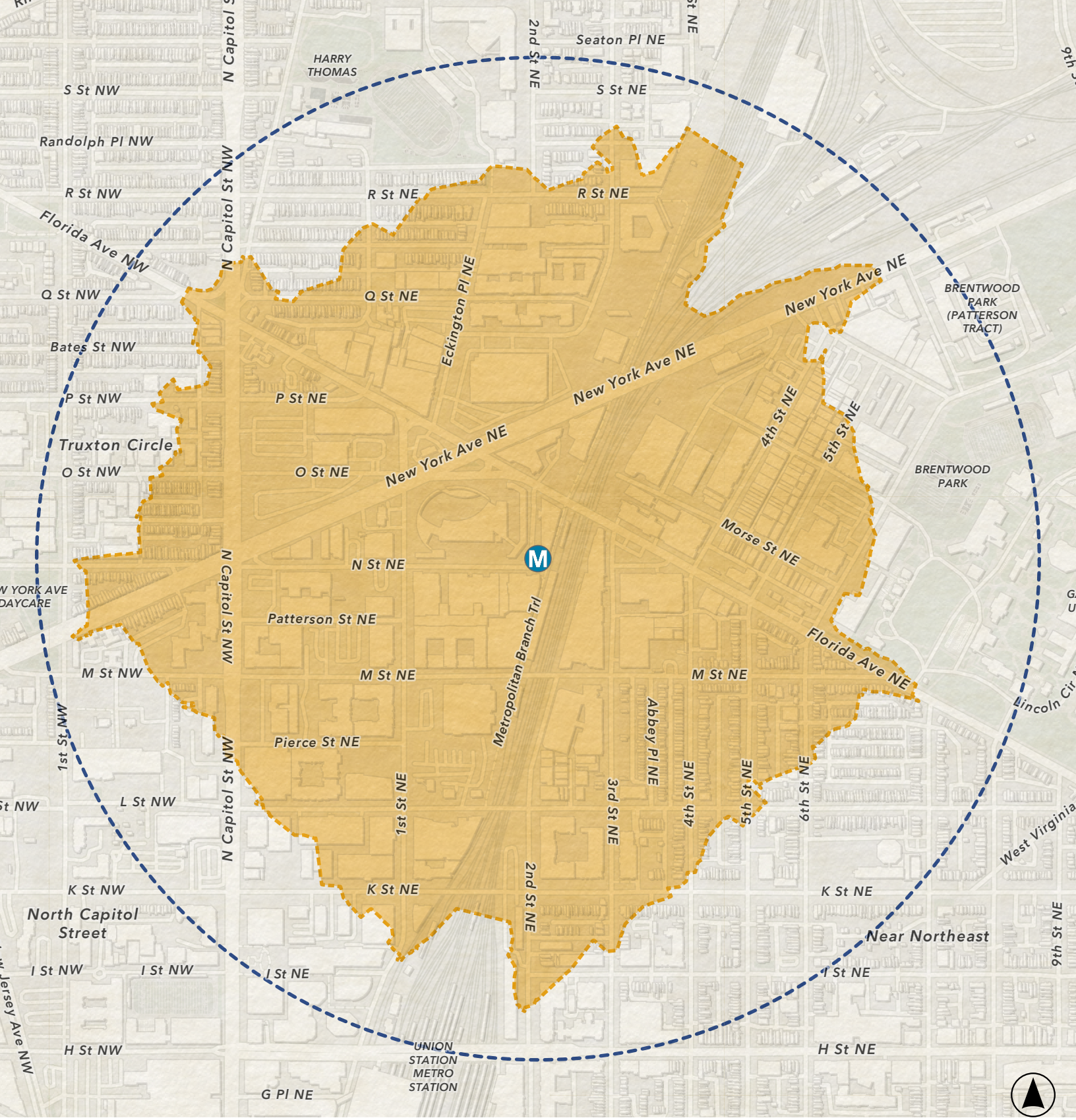

NOMA-GALLAUDET U

PEDSHED

Station | Nearby Stations | Half-mile Pedshed | Half-mile radius

PEDSHED SIZE	HOUSEHOLDS	JOBS	AVERAGE WEEKDAY RIDERSHIP
0.44 sq mi	8,184 in pedshed	17,185 in pedshed	8,258

Household and Jobs data from Esri @2023

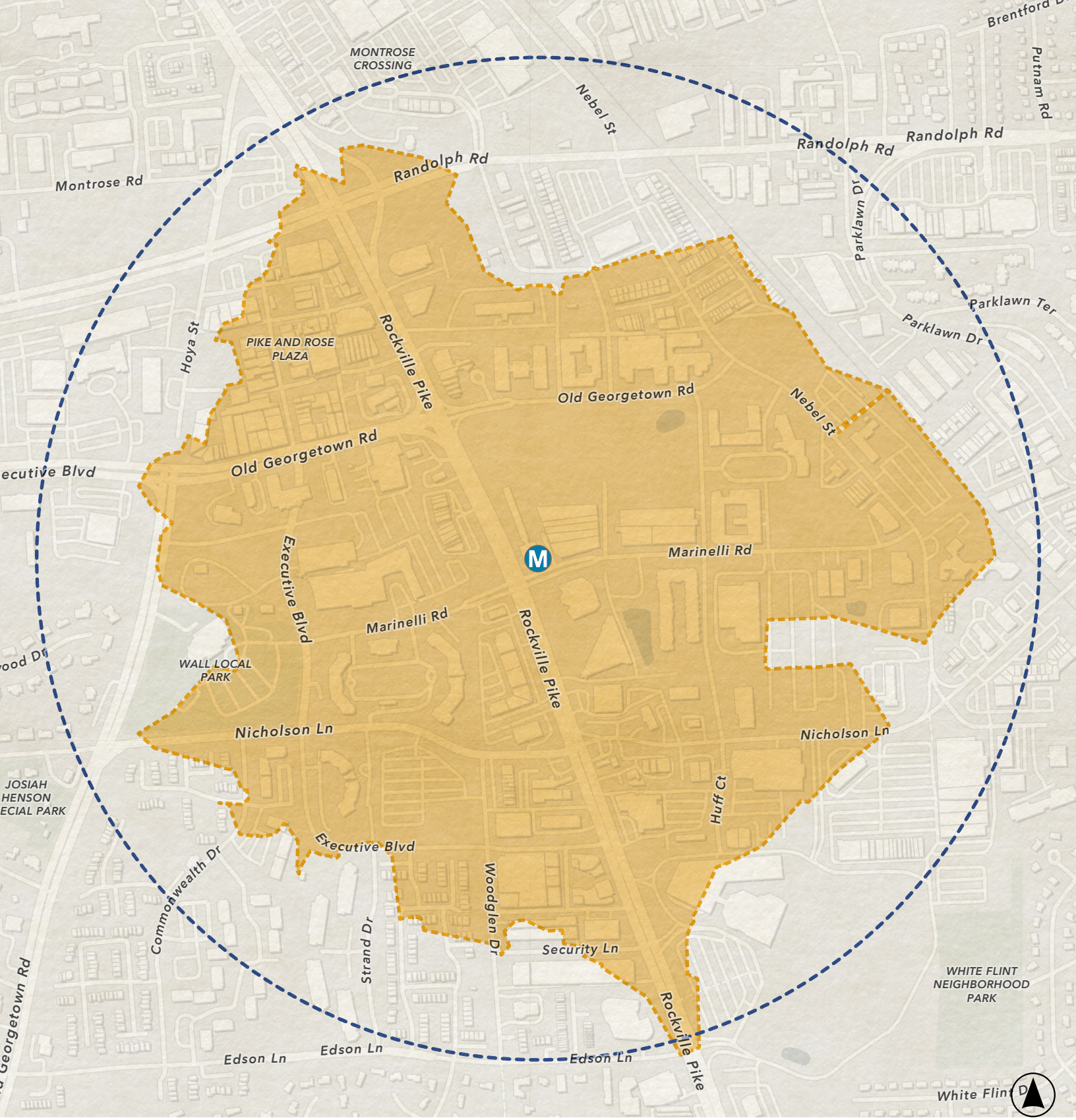

NORTH BETHESDA
PEDSHED

Station | Nearby Stations | Half-mile Pedshed | Half-mile radius

PEDSHED SIZE	HOUSEHOLDS	JOBS	AVERAGE WEEKDAY RIDERSHIP
0.44 sq mi	3,855 in pedshed	10,909 in pedshed	1,863

Household and Jobs data from Esri @2023

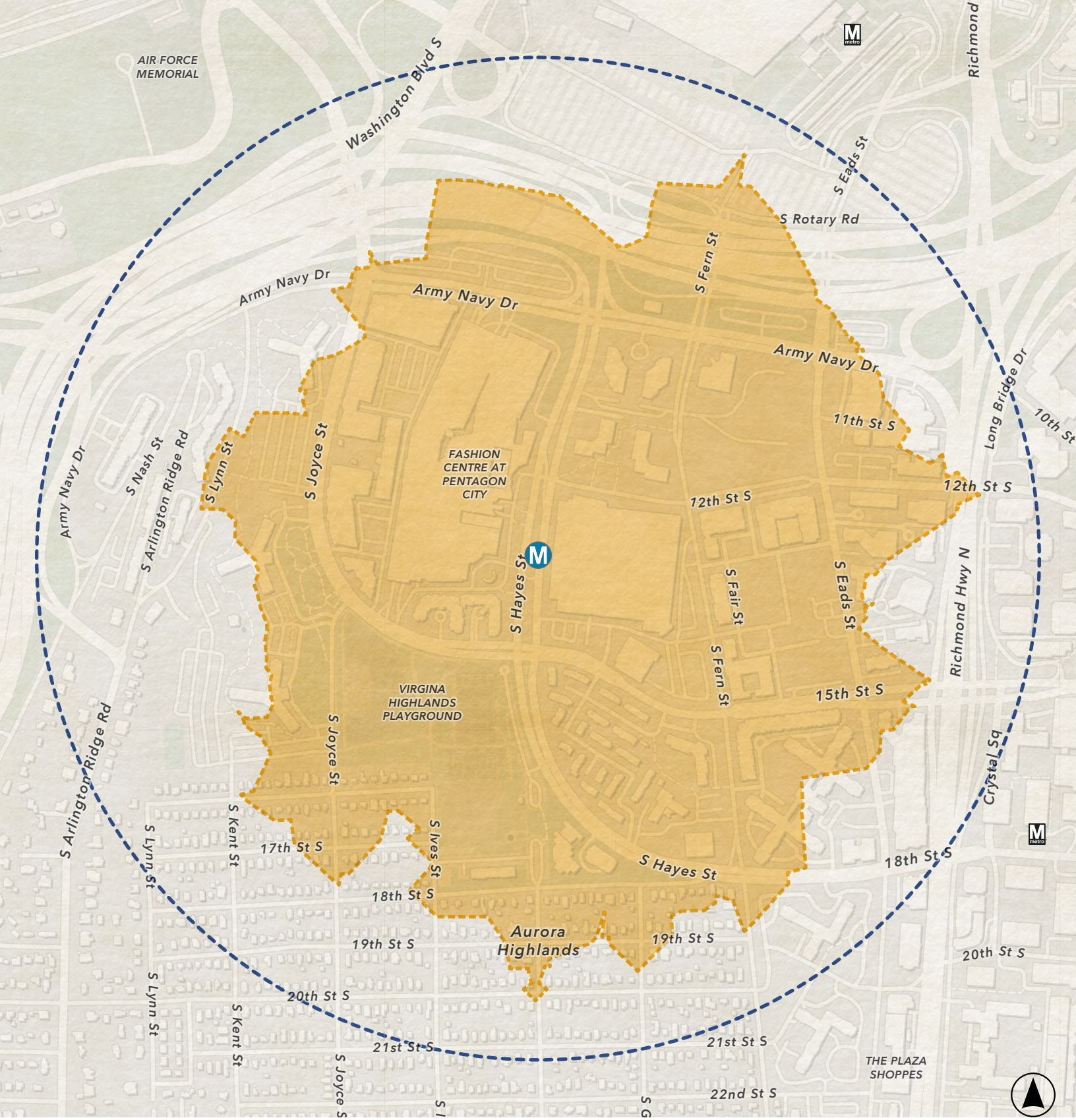

PENTAGON CITY
PEDSHED

Station | Nearby Stations | Half-mile Pedshed | Half-mile radius

PEDSHED SIZE	HOUSEHOLDS	JOBS	AVERAGE WEEKDAY RIDERSHIP
0.41 sq mi	6,296 in pedshed	6,355 in pedshed	6,303

Household and Jobs data from Esri @2023

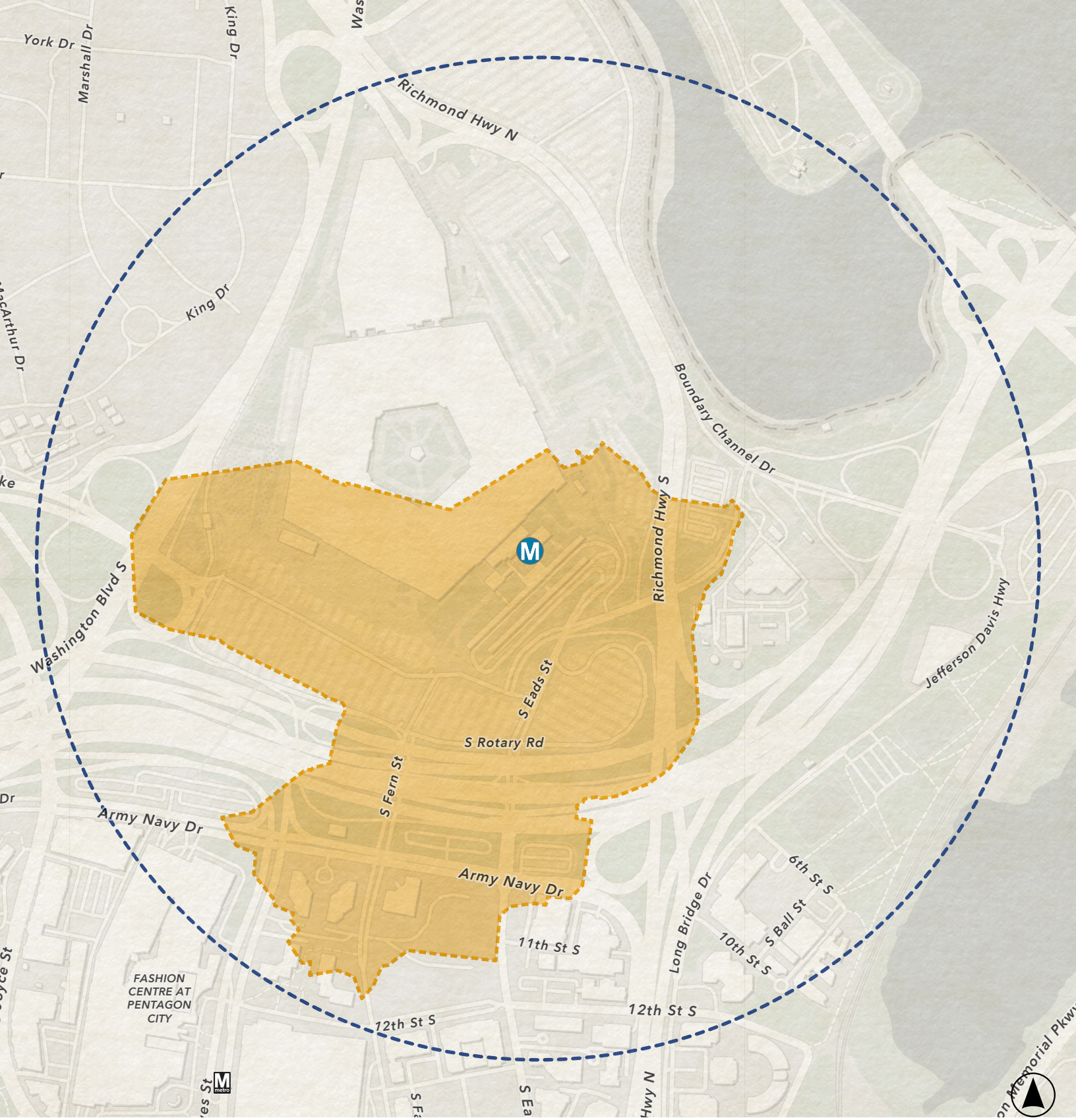

PENTAGON
PEDSHED

Station | Nearby Stations | Half-mile Pedshed | Half-mile radius

PEDSHED SIZE	HOUSEHOLDS	JOBS	AVERAGE WEEKDAY RIDERSHIP
0.2 sq mi	2 in pedshed	240 in pedshed	6,720

Household and Jobs data from Esri @2023

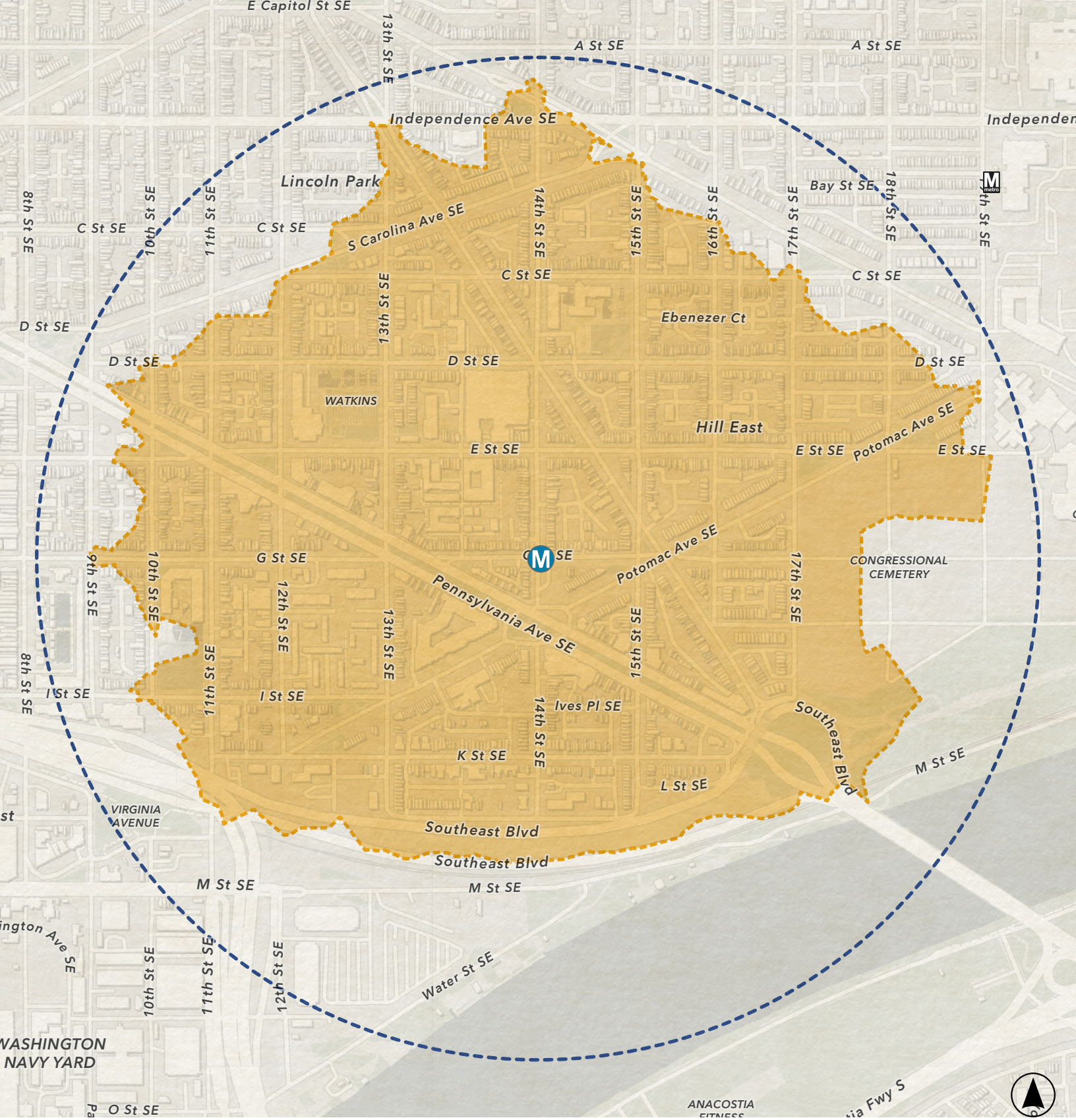

POTOMAC AVE
PEDSHED

Station | Nearby Stations | Half-mile Pedshed | Half-mile radius

PEDSHED SIZE	HOUSEHOLDS	JOBS	AVERAGE WEEKDAY RIDERSHIP
0.45 sq mi	4,475 in pedshed	2,348 in pedshed	2,486

Household and Jobs data from Esri @2023

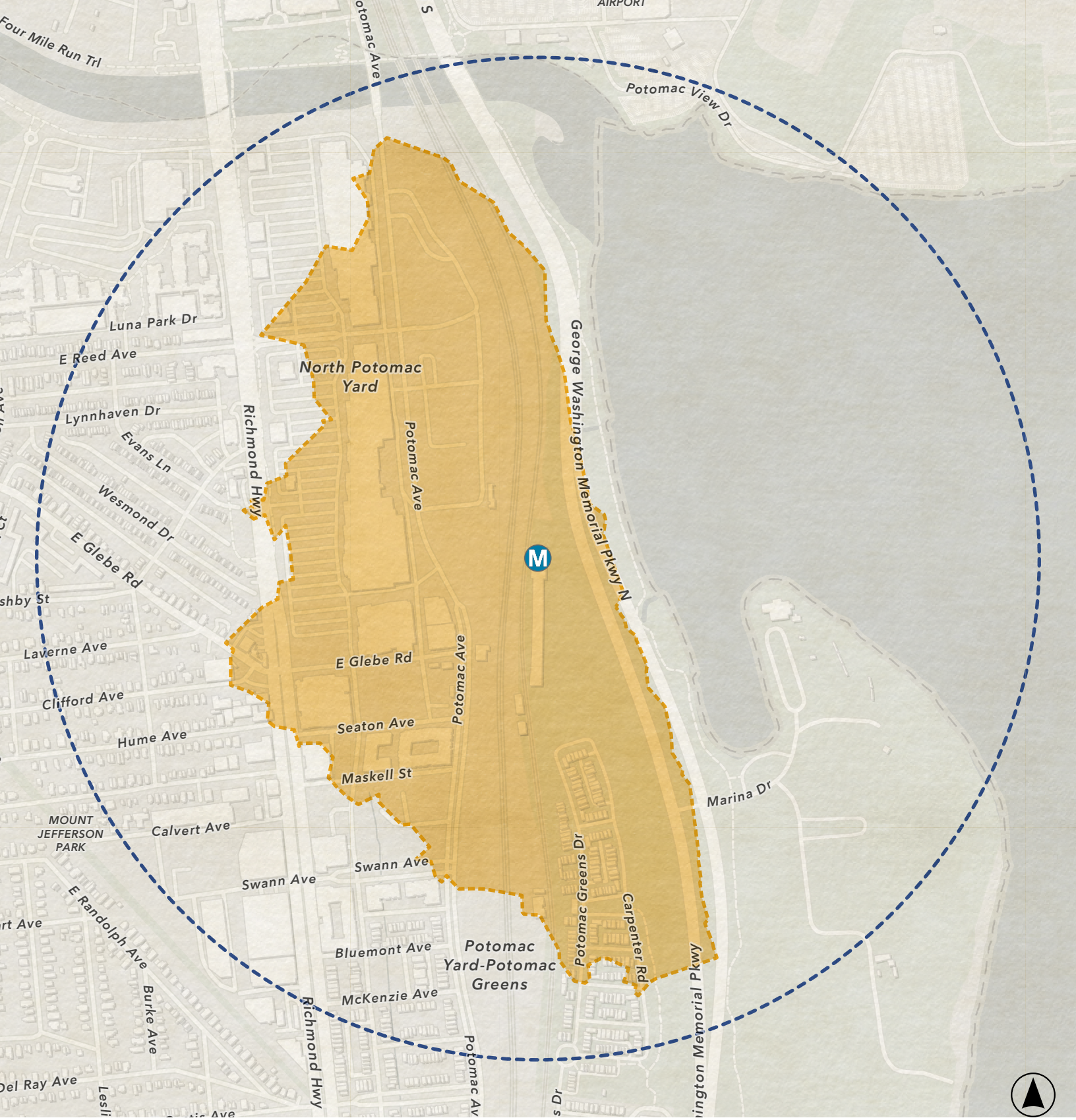

POTOMAC YARD
PEDSHED

Station | Nearby Stations | Half-mile Pedshed | Half-mile radius

PEDSHED SIZE	HOUSEHOLDS	JOBS	AVERAGE WEEKDAY RIDERSHIP
0.22 sq mi	641 in pedshed	1,913 in pedshed	1,080

Household and Jobs data from Esri @2023

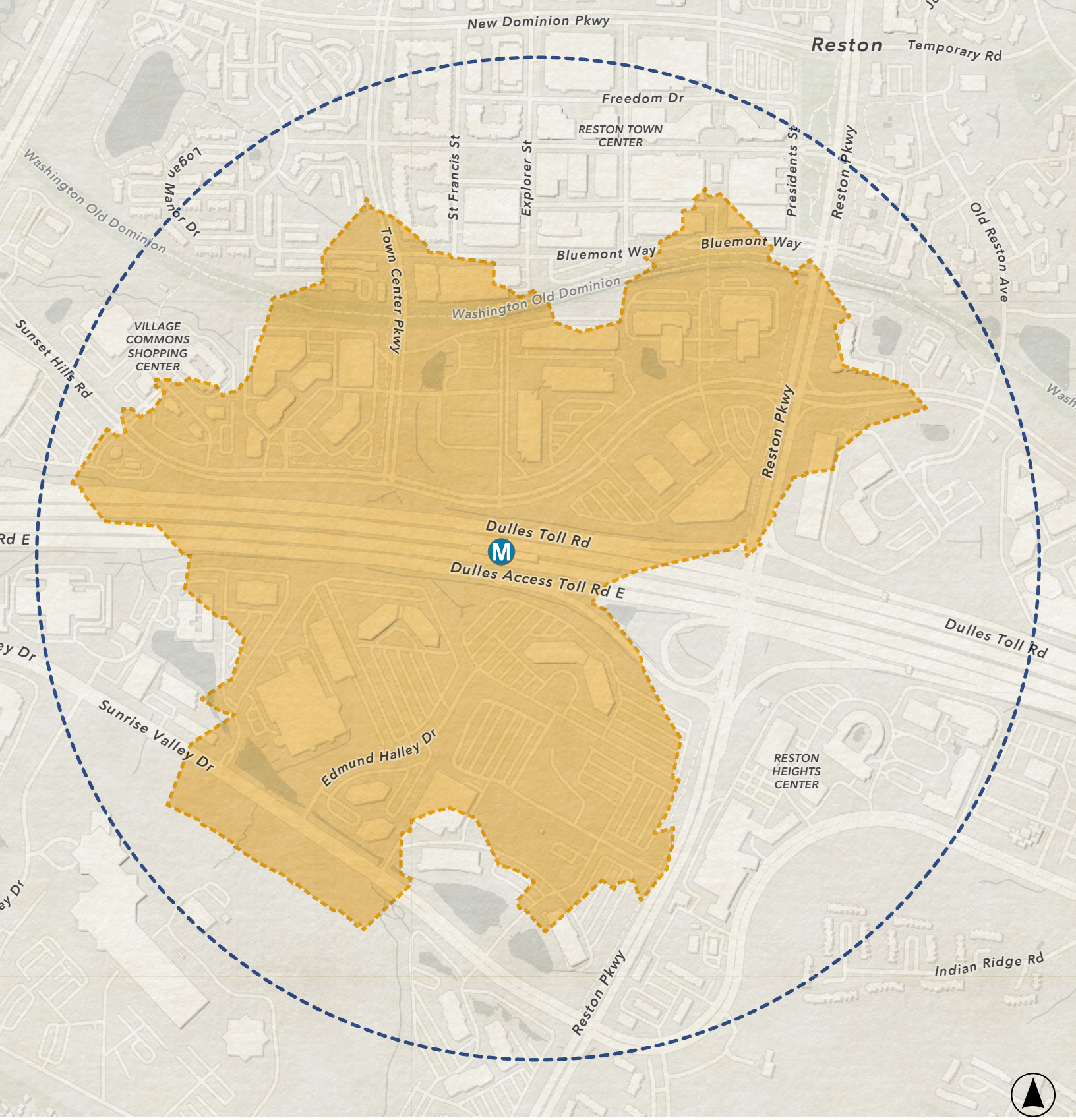

RESTON TOWN CENTER

PEDSHED

Station | Nearby Stations | Half-mile Pedshed | Half-mile radius

PEDSHED SIZE	HOUSEHOLDS	JOBS	AVERAGE WEEKDAY RIDERSHIP
0.33 sq mi	0 in pedshed	5,207 in pedshed	717

Household and Jobs data from Esri @2023

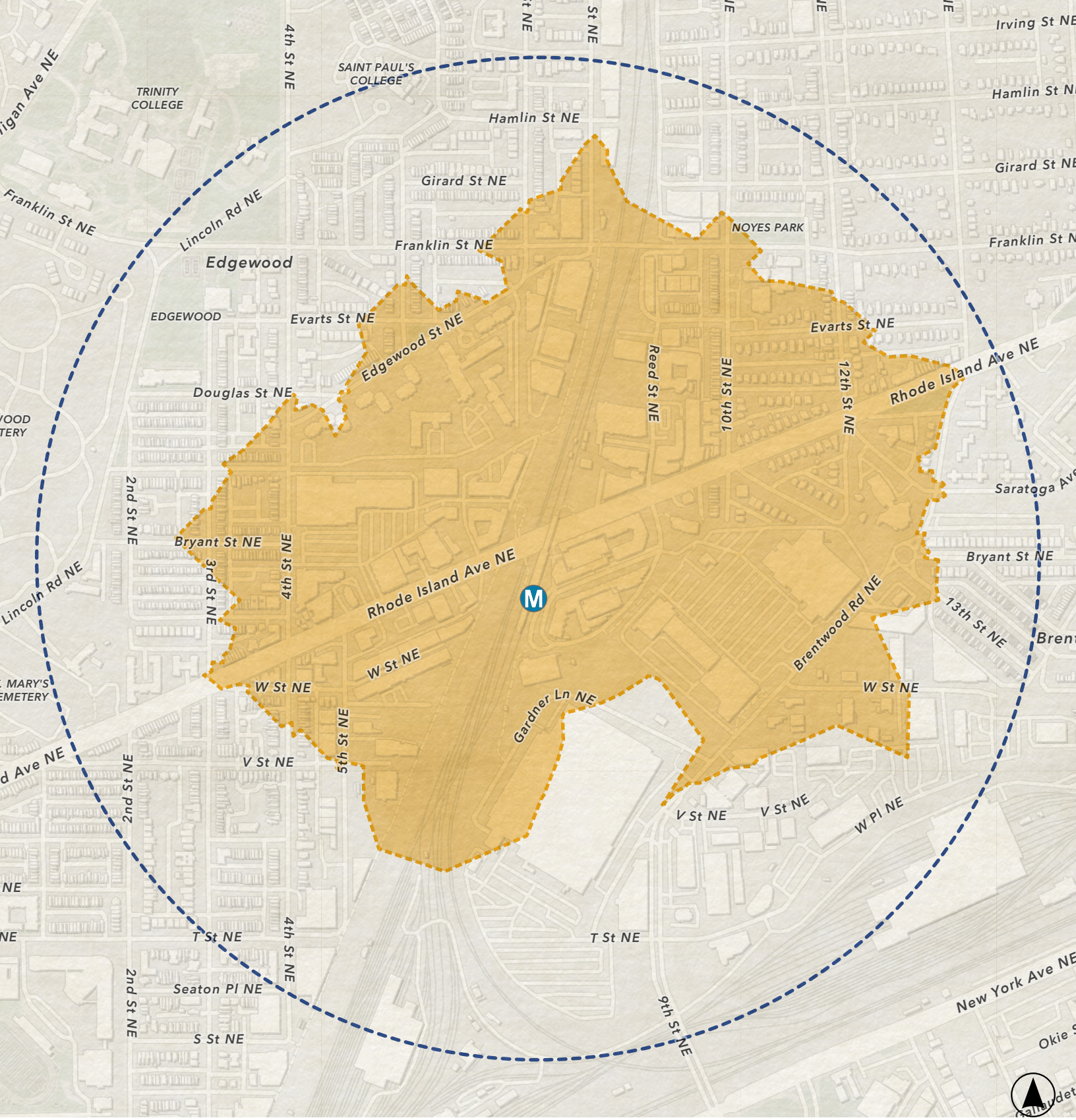

RHODE ISLAND AVE-BRENTWOOD

PEDSHED

Station | Nearby Stations | Half-mile Pedshed | Half-mile radius

PEDSHED SIZE	HOUSEHOLDS	JOBS	AVERAGE WEEKDAY RIDERSHIP
0.33 sq mi	2,471 in pedshed	3,039 in pedshed	4,604

Household and Jobs data from Esri @2023

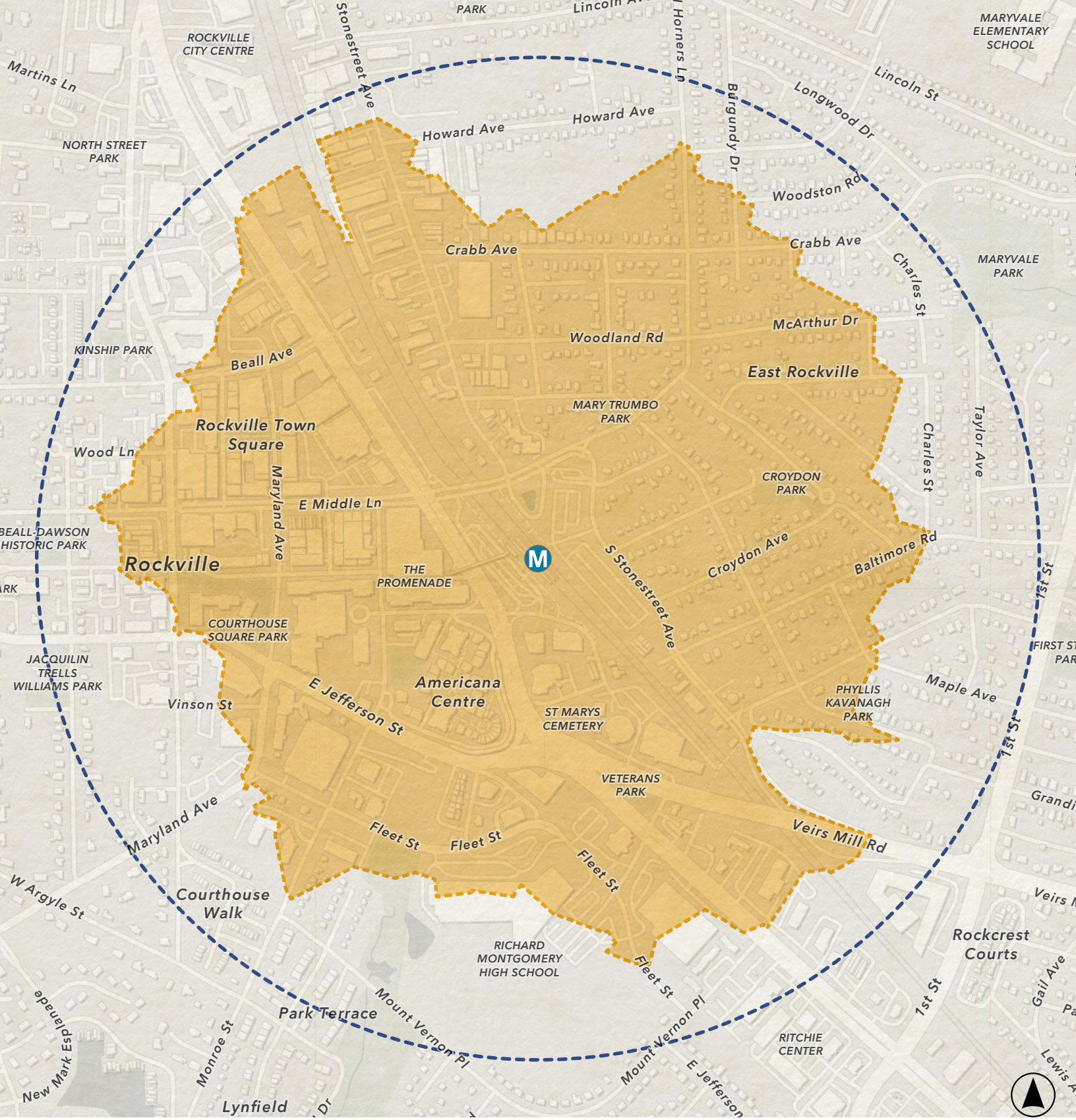

ROCKVILLE
PEDSHED

Station | Nearby Stations | Half-mile Pedshed | Half-mile radius

PEDSHED SIZE	HOUSEHOLDS	JOBS	AVERAGE WEEKDAY RIDERSHIP
0.46 sq mi	2,010 in pedshed	7,415 in pedshed	2,266

Household and Jobs data from Esri @2023

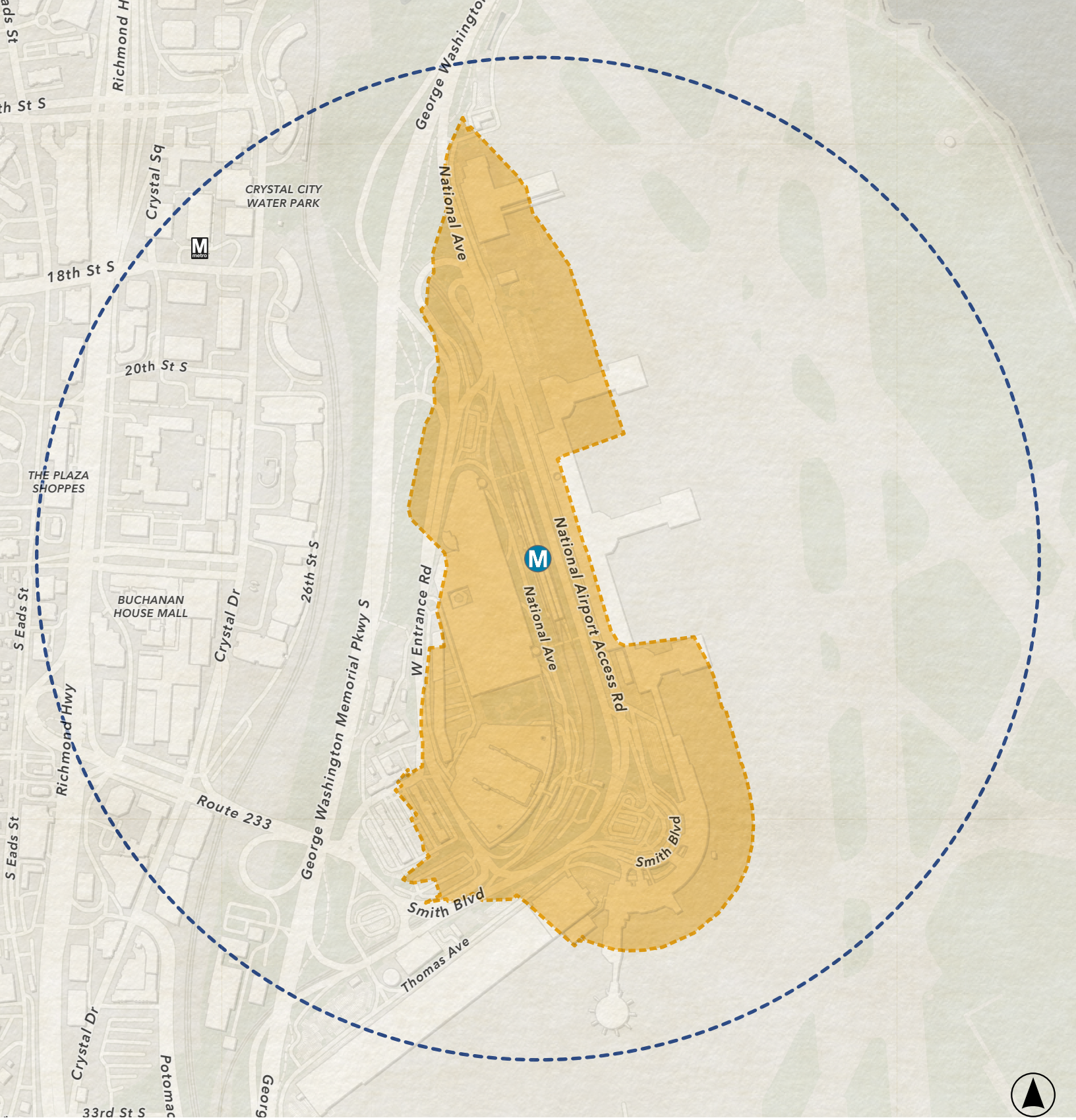

RONALD REAGAN WASHINGTON NATIONAL AIRPORT

PEDSHED

Station | Nearby Stations | Half-mile Pedshed | Half-mile radius

PEDSHED SIZE	HOUSEHOLDS	JOBS	AVERAGE WEEKDAY RIDERSHIP
0.16 sq mi	0 in pedshed	125 in pedshed	4,962

Household and Jobs data from Esri @2023

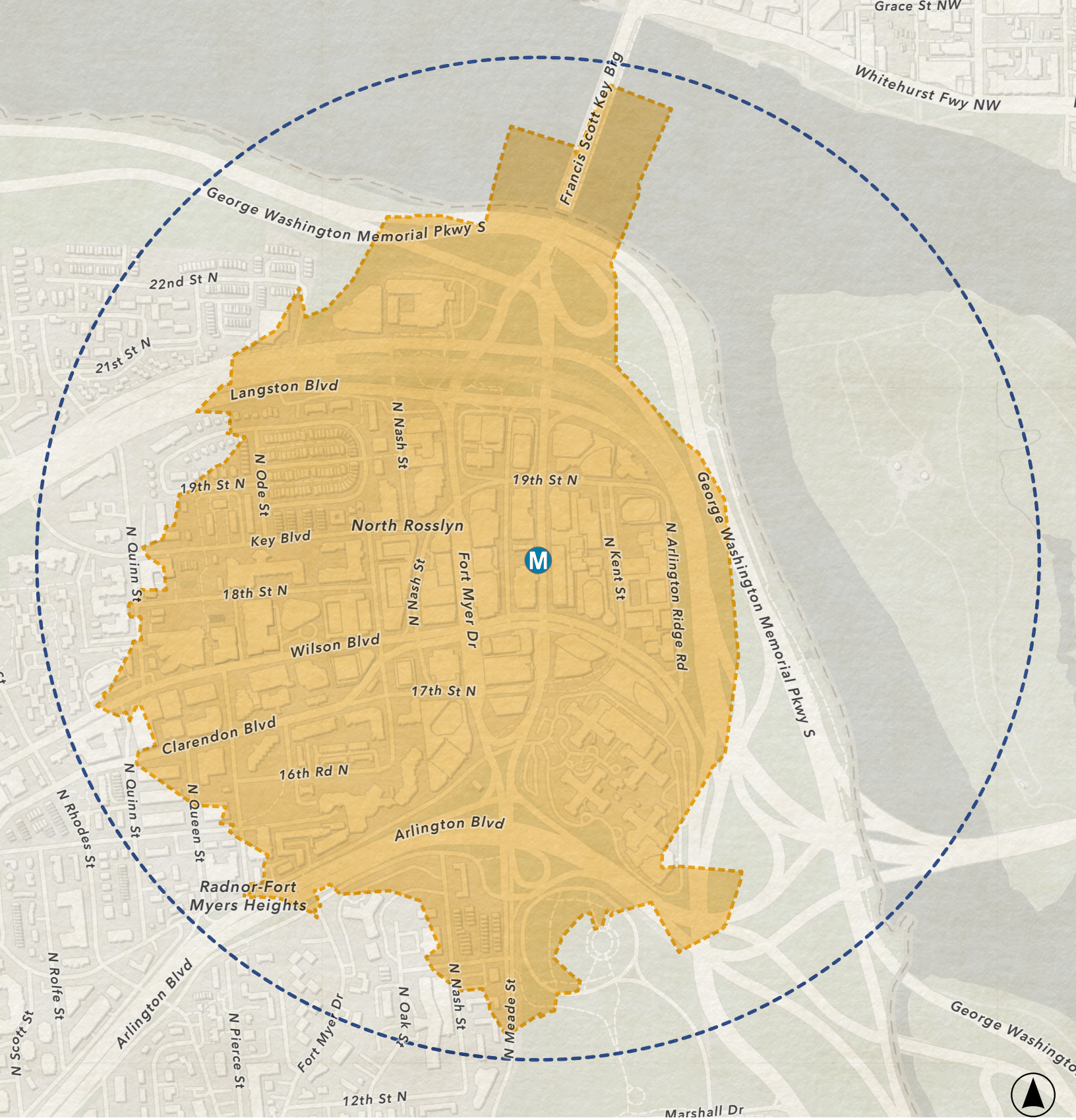

ROSSLYN
PEDSHED

Station | Nearby Stations | Half-mile Pedshed | Half-mile radius

PEDSHED SIZE	HOUSEHOLDS	JOBS	AVERAGE WEEKDAY RIDERSHIP
0.36 sq mi	5,827 in pedshed	29,688 in pedshed	7,215

Household and Jobs data from Esri @2023

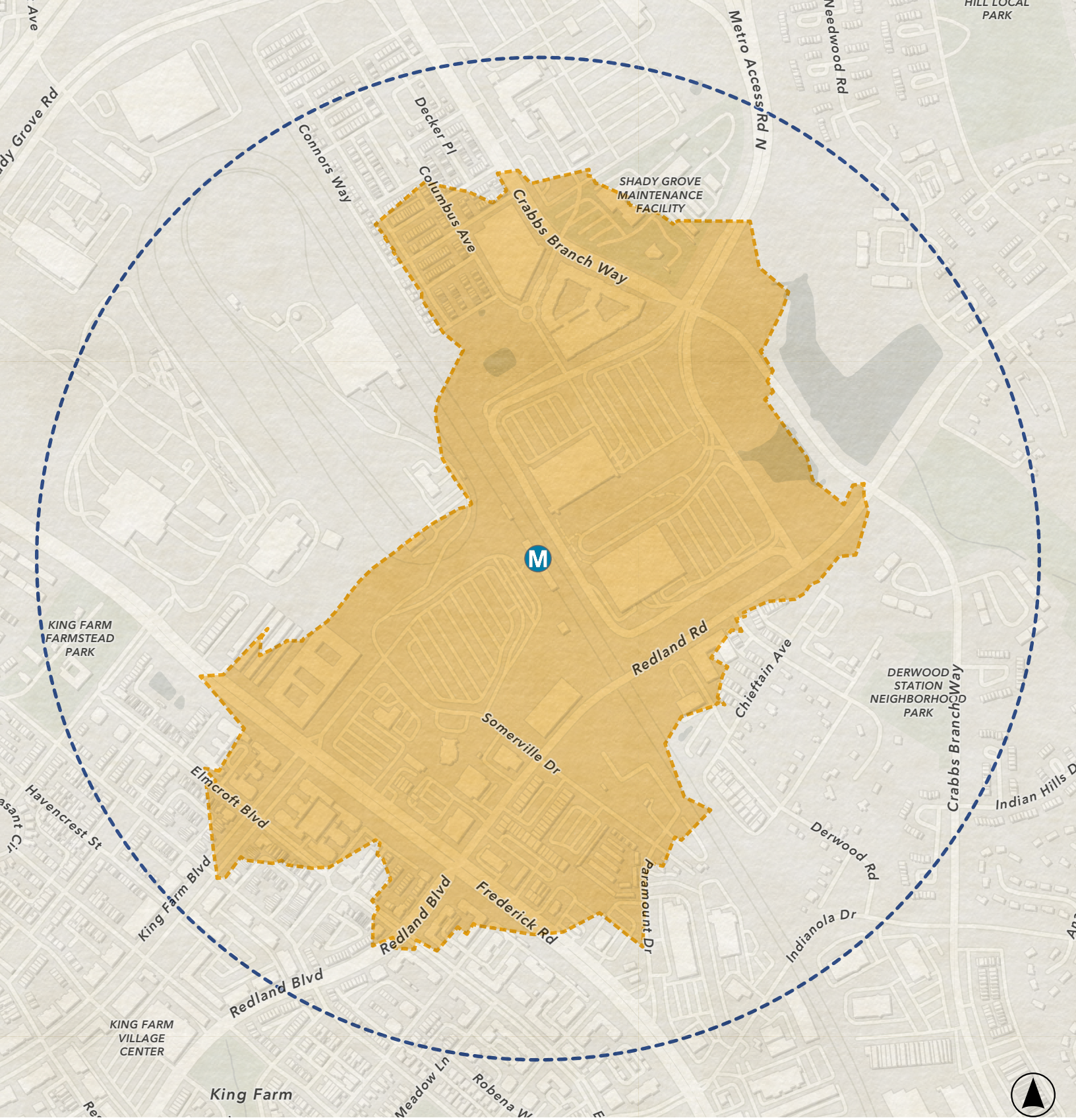

SHADY GROVE
PEDSHED

Station | Nearby Stations | Half-mile Pedshed | Half-mile radius

PEDSHED SIZE	HOUSEHOLDS	JOBS	AVERAGE WEEKDAY RIDERSHIP
0.29 sq mi	989 in pedshed	720 in pedshed	5,355

Household and Jobs data from Esri @2023

SHAW-HOWARD U

PEDSHED

Station | Nearby Stations | Half-mile Pedshed | Half-mile radius

PEDSHED SIZE	HOUSEHOLDS	JOBS	AVERAGE WEEKDAY RIDERSHIP
0.49 sq mi	6,896 in pedshed	6,882 in pedshed	3,523

Household and Jobs data from Esri @2023

SILVER SPRING PEDSHED

Station | Nearby Stations | Half-mile Pedshed | Half-mile radius

PEDSHED SIZE	HOUSEHOLDS	JOBS	AVERAGE WEEKDAY RIDERSHIP
0.47 sq mi	7,373 in pedshed	16,673 in pedshed	6,256

Household and Jobs data from Esri @2023

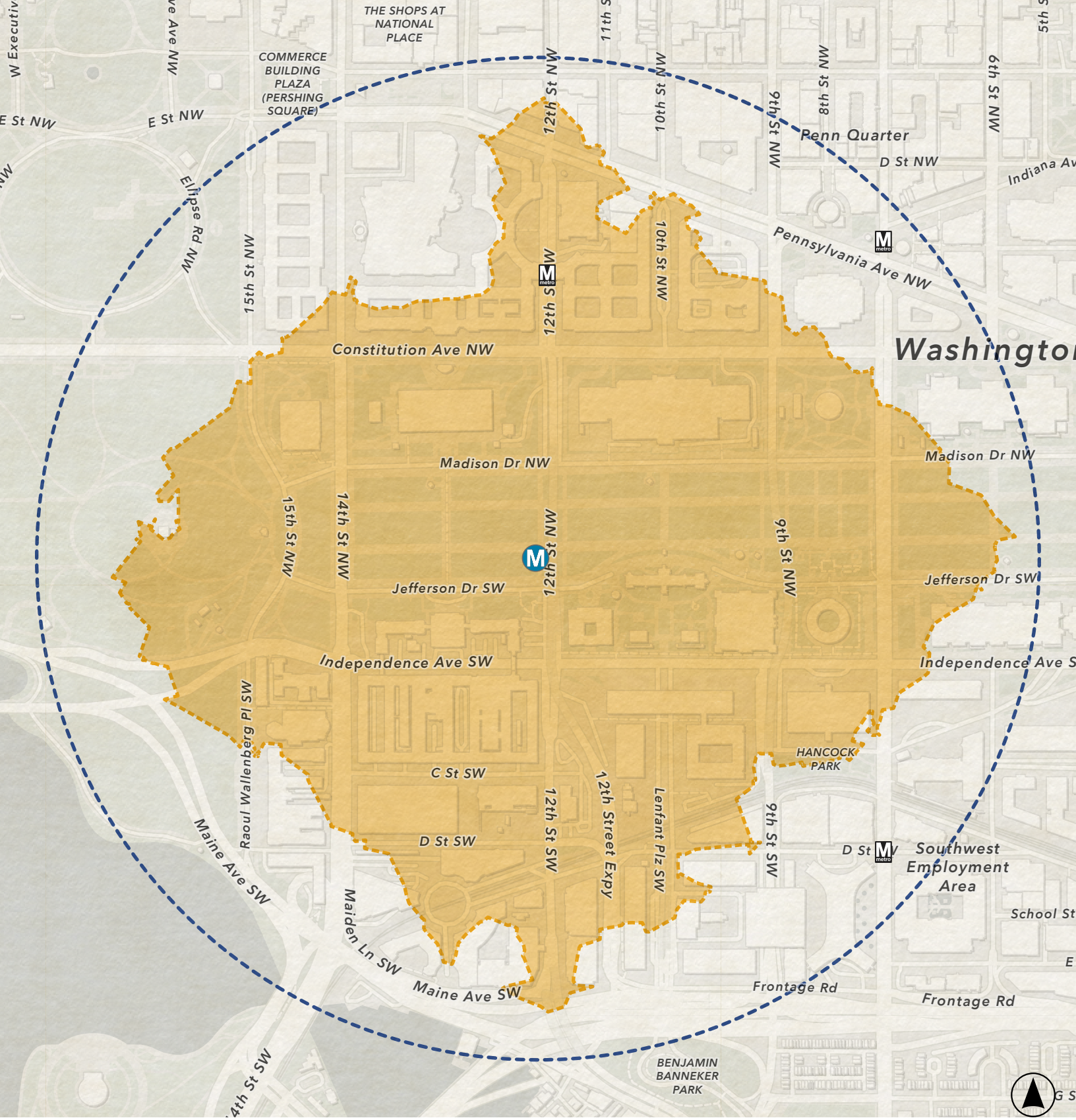

SMITHSONIAN PEDSHED

Station | Nearby Stations | Half-mile Pedshed | Half-mile radius

PEDSHED SIZE	HOUSEHOLDS	JOBS	AVERAGE WEEKDAY RIDERSHIP
0.42 sq mi	185 in pedshed	13,963 in pedshed	5,252

Household and Jobs data from Esri @2023

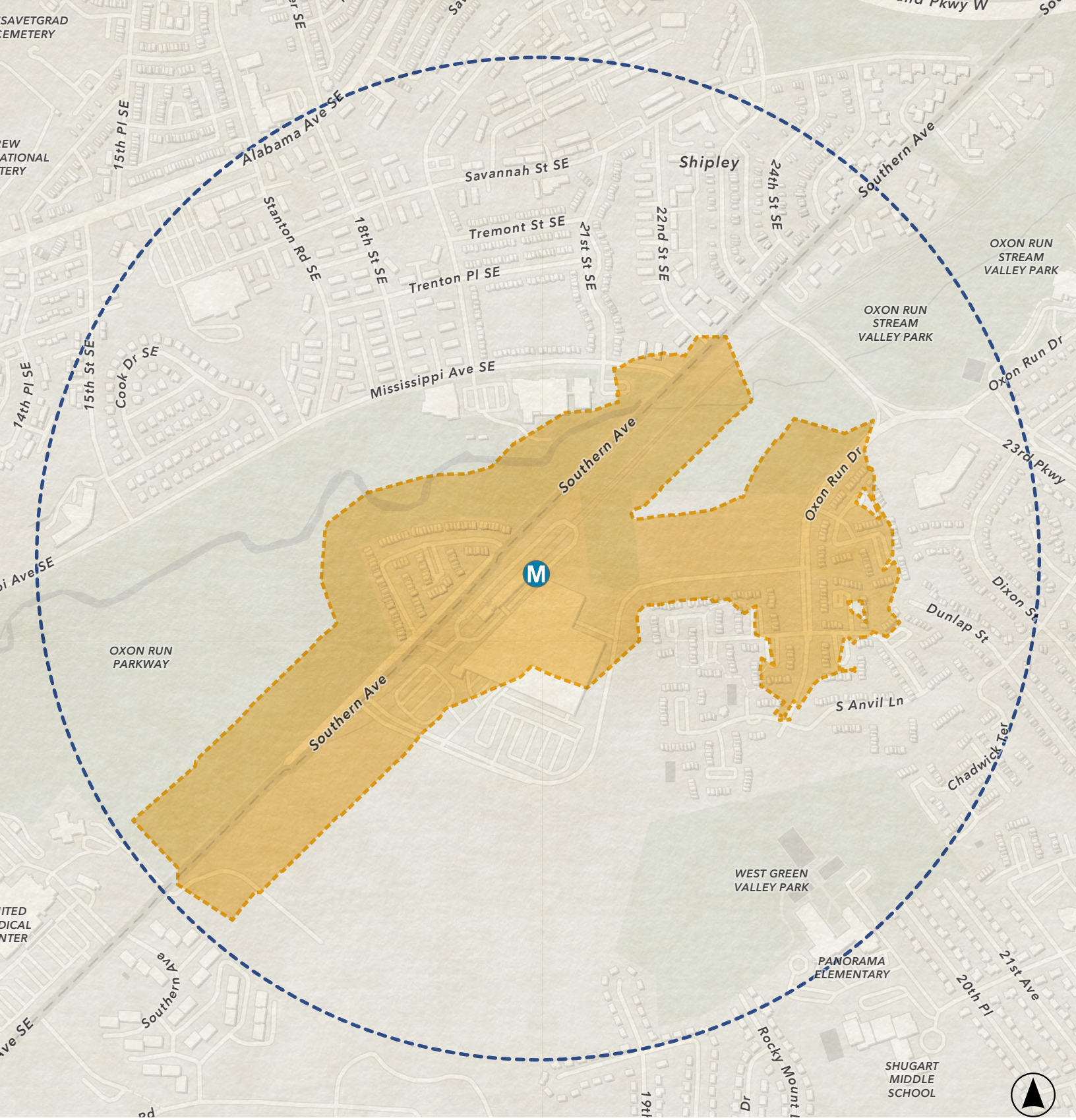

SOUTHERN AVENUE
PEDSHED

Station | Nearby Stations | Half-mile Pedshed | Half-mile radius

PEDSHED SIZE	HOUSEHOLDS	JOBS	AVERAGE WEEKDAY RIDERSHIP
0.16 sq mi	43 in pedshed	79 in pedshed	2,956

Household and Jobs data from Esri @2023

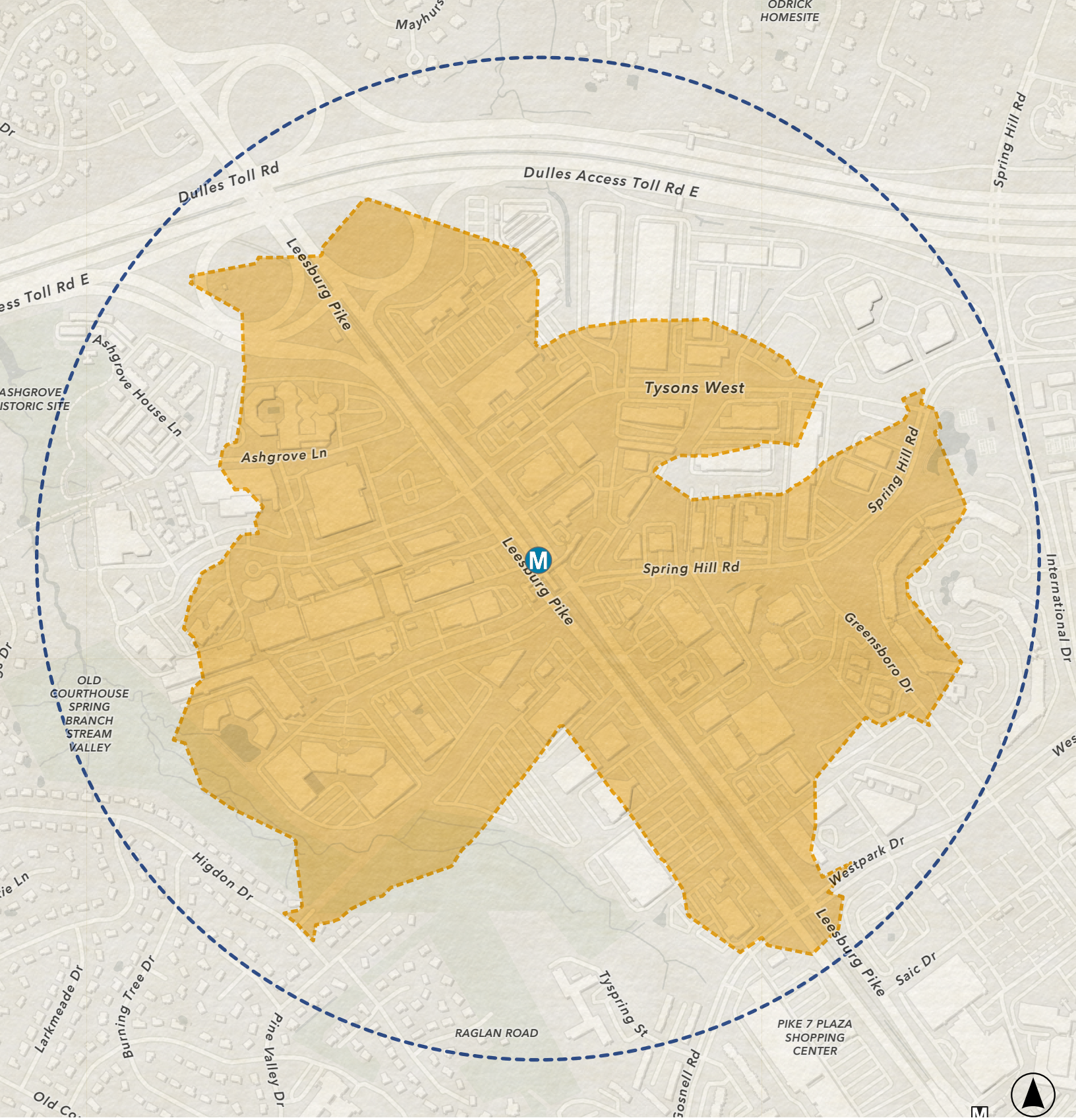

SPRING HILL
PEDSHED

Station | Nearby Stations | Half-mile Pedshed | Half-mile radius

PEDSHED SIZE	HOUSEHOLDS	JOBS	AVERAGE WEEKDAY RIDERSHIP
0.37 sq mi	584 in pedshed	11,826 in pedshed	605

Household and Jobs data from Esri @2023

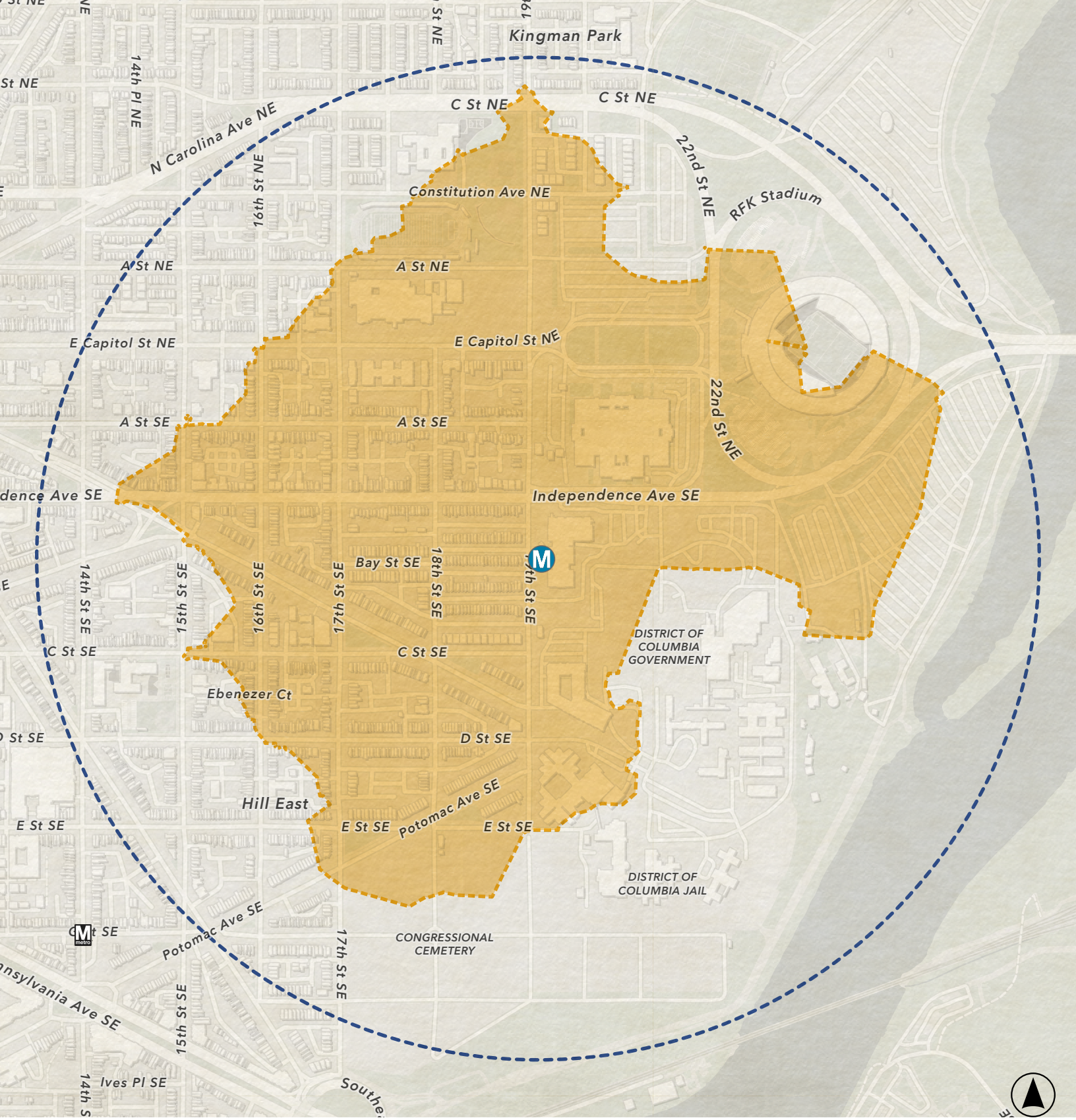

STADIUM-ARMORY PEDSHED

Station | Nearby Stations | Half-mile Pedshed | Half-mile radius

PEDSHED SIZE	HOUSEHOLDS	JOBS	AVERAGE WEEKDAY RIDERSHIP
0.34 sq mi	1,531 in pedshed	467 in pedshed	1,954

Household and Jobs data from Esri @2023

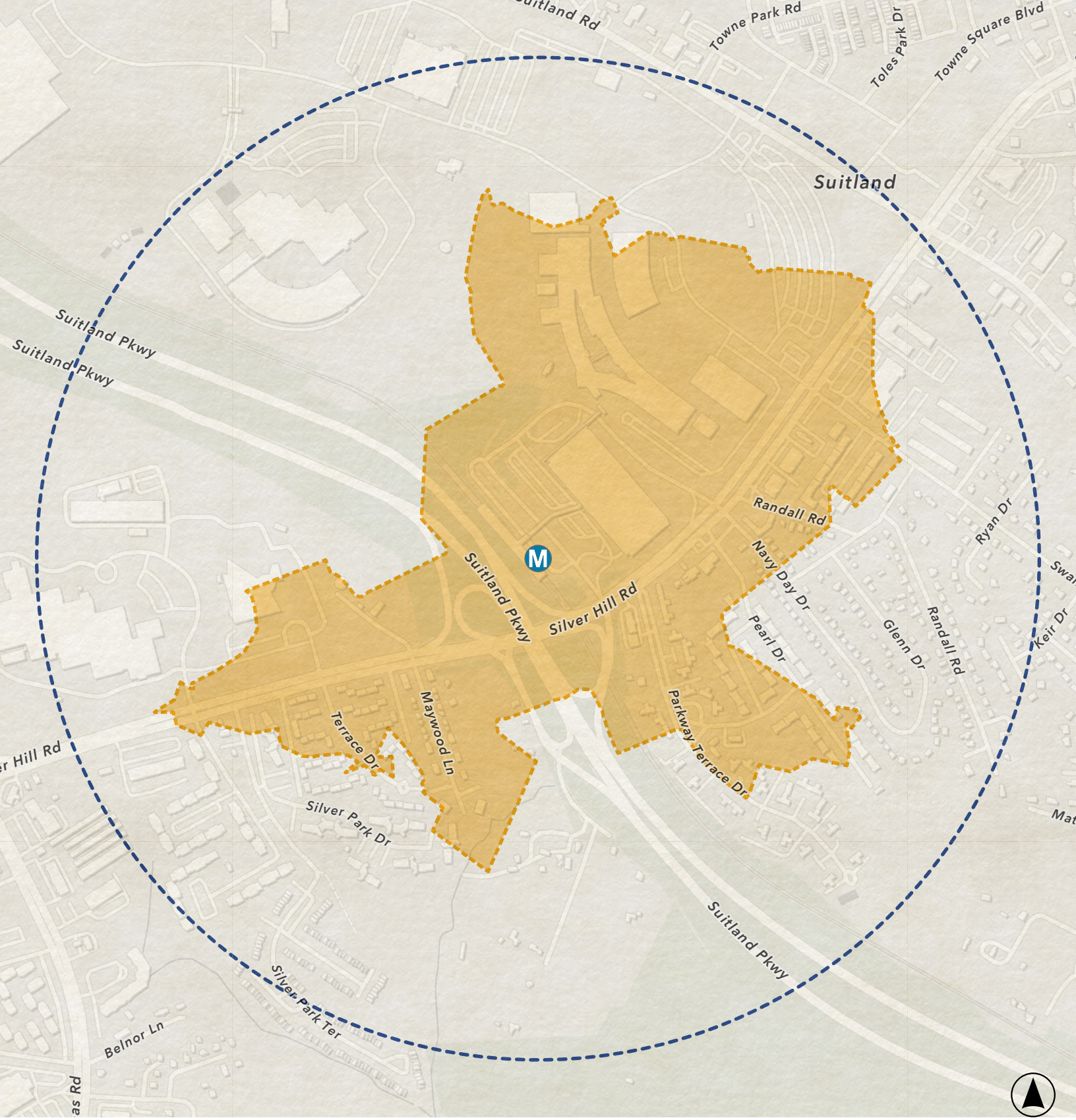

SUITLAND
PEDSHED

Station | Nearby Stations | Half-mile Pedshed | Half-mile radius

PEDSHED SIZE	HOUSEHOLDS	JOBS	AVERAGE WEEKDAY RIDERSHIP
0.24 sq mi	431 in pedshed	75 in pedshed	2,699

Household and Jobs data from Esri @2023

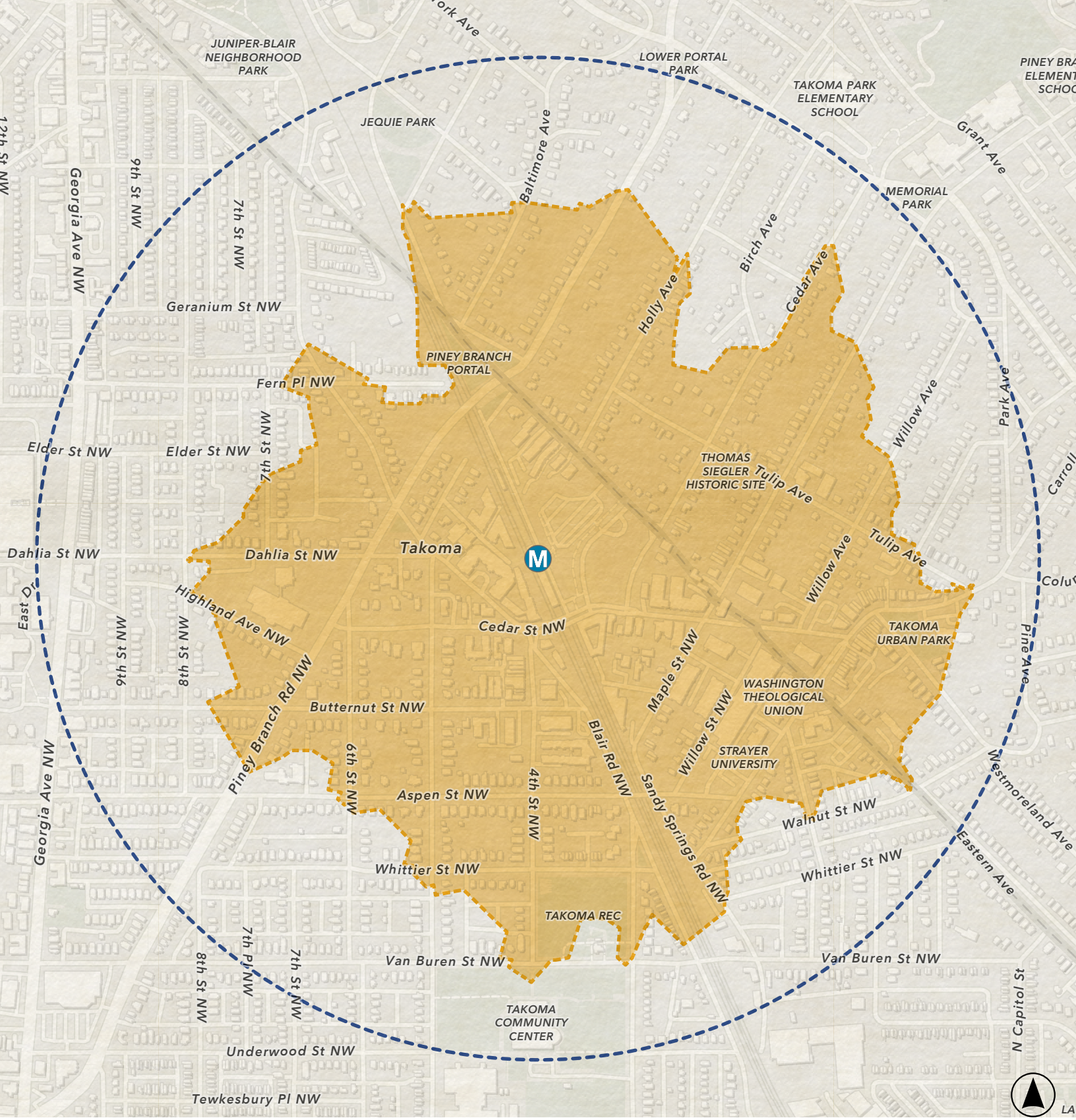

TAKOMA
PEDSHED

Station | Nearby Stations | Half-mile Pedshed | Half-mile radius

PEDSHED SIZE	HOUSEHOLDS	JOBS	AVERAGE WEEKDAY RIDERSHIP
0.37 sq mi	1,463 in pedshed	1,954 in pedshed	3,443

Household and Jobs data from Esri @2023

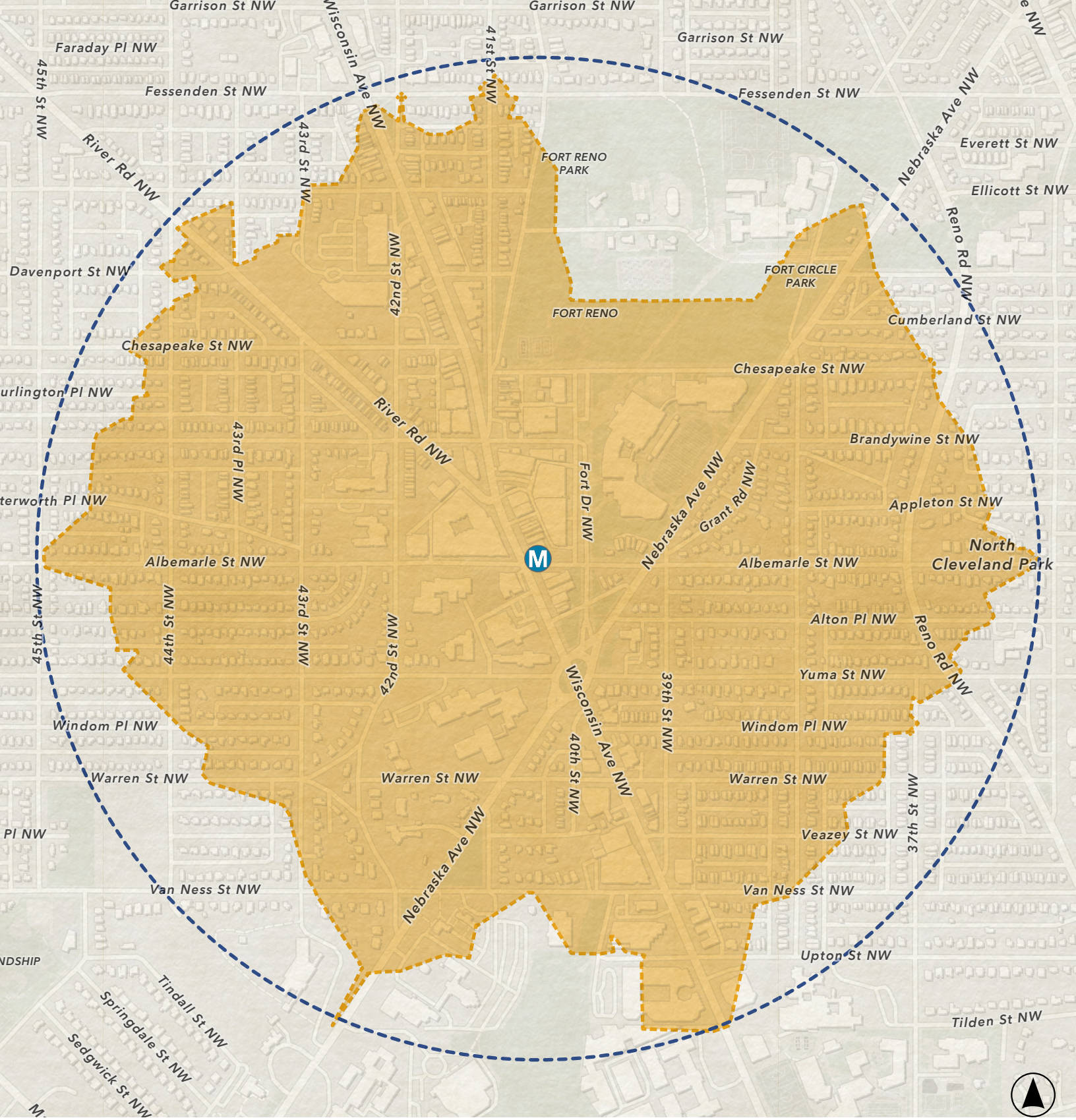

TENLEYTOWN-AU

PEDSHED

Station | Nearby Stations | Half-mile Pedshed | Half-mile radius

PEDSHED SIZE	HOUSEHOLDS	JOBS	AVERAGE WEEKDAY RIDERSHIP
0.55 sq mi	1,799 in pedshed	5,382 in pedshed	3,807

Household and Jobs data from Esri @2023

TWINBROOK PEDSHED

Station | Nearby Stations | Half-mile Pedshed | Half-mile radius

PEDSHED SIZE	HOUSEHOLDS	JOBS	AVERAGE WEEKDAY RIDERSHIP
0.4 sq mi	1,444 in pedshed	3,083 in pedshed	2,245

Household and Jobs data from Esri @2023

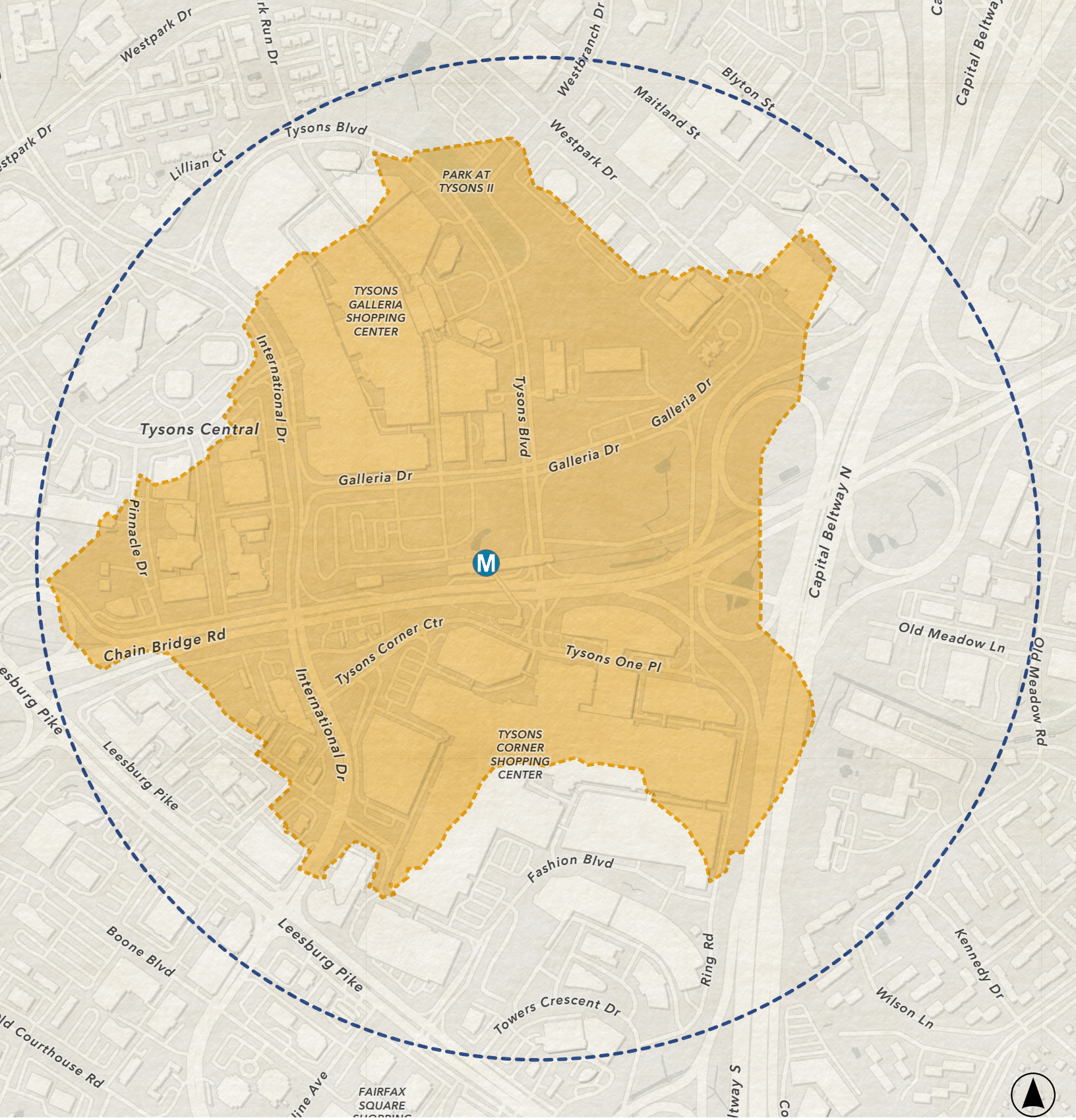

TYSONS
PEDSHED

Station | Nearby Stations | Half-mile Pedshed | Half-mile radius

PEDSHED SIZE	HOUSEHOLDS	JOBS	AVERAGE WEEKDAY RIDERSHIP
0.35 sq mi	719 in pedshed	10,983 in pedshed	1,882

Household and Jobs data from Esri @2023

U STREET/AFRICAN-AMER CIVIL WAR MEMORIAL/CARDOZO

PEDSHED

Station | Nearby Stations | Half-mile Pedshed | Half-mile radius

PEDSHED SIZE	HOUSEHOLDS	JOBS	AVERAGE WEEKDAY RIDERSHIP
0.48 sq mi	8,510 in pedshed	8,877 in pedshed	4,536

Household and Jobs data from Esri @2023

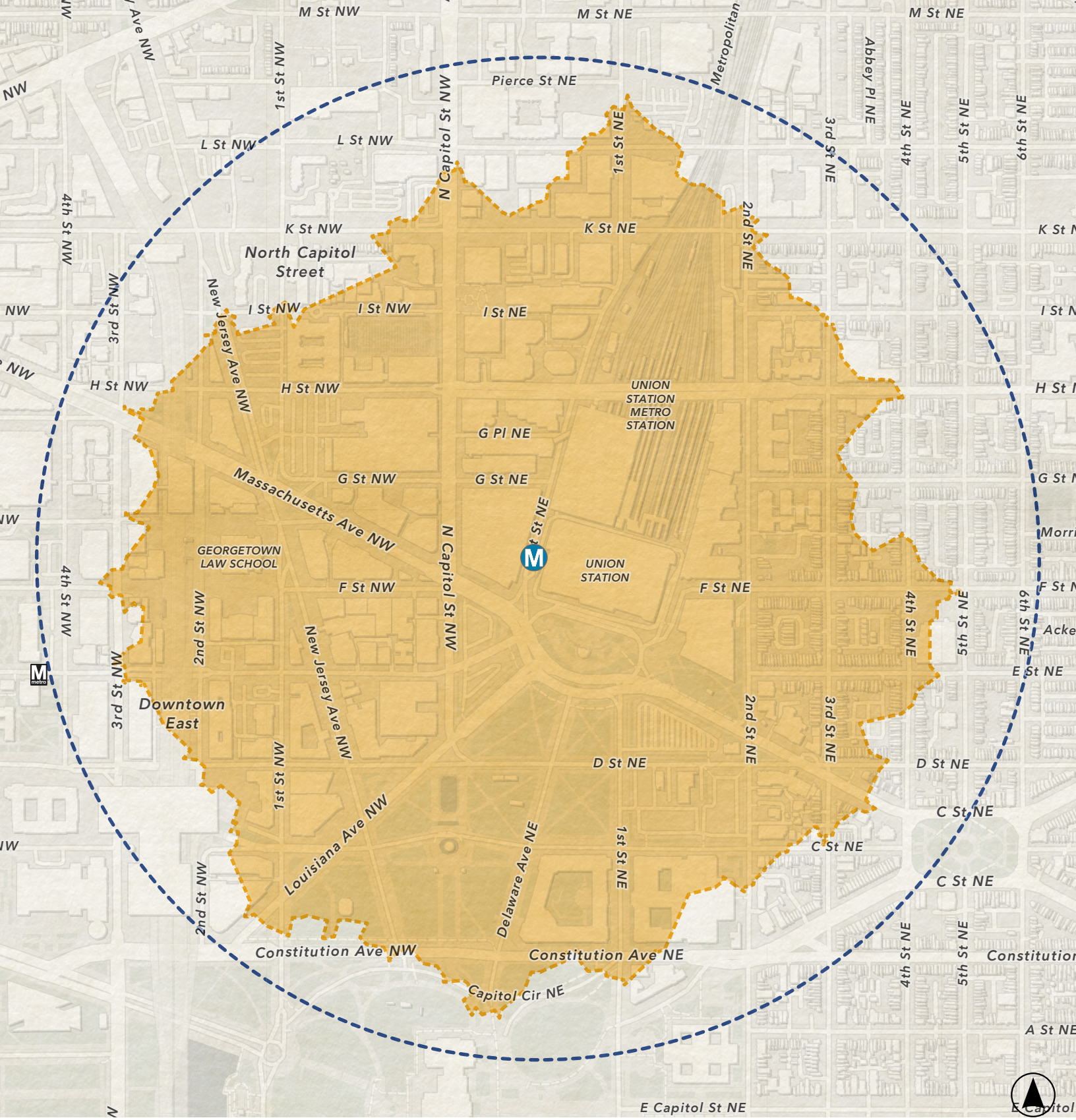

UNION STATION PEDSHED

Station | Nearby Stations | Half-mile Pedshed | Half-mile radius

PEDSHED SIZE	HOUSEHOLDS	JOBS	AVERAGE WEEKDAY RIDERSHIP
0.49 sq mi	1,902 in pedshed	48,569 in pedshed	12,669

Household and Jobs data from Esri @2023

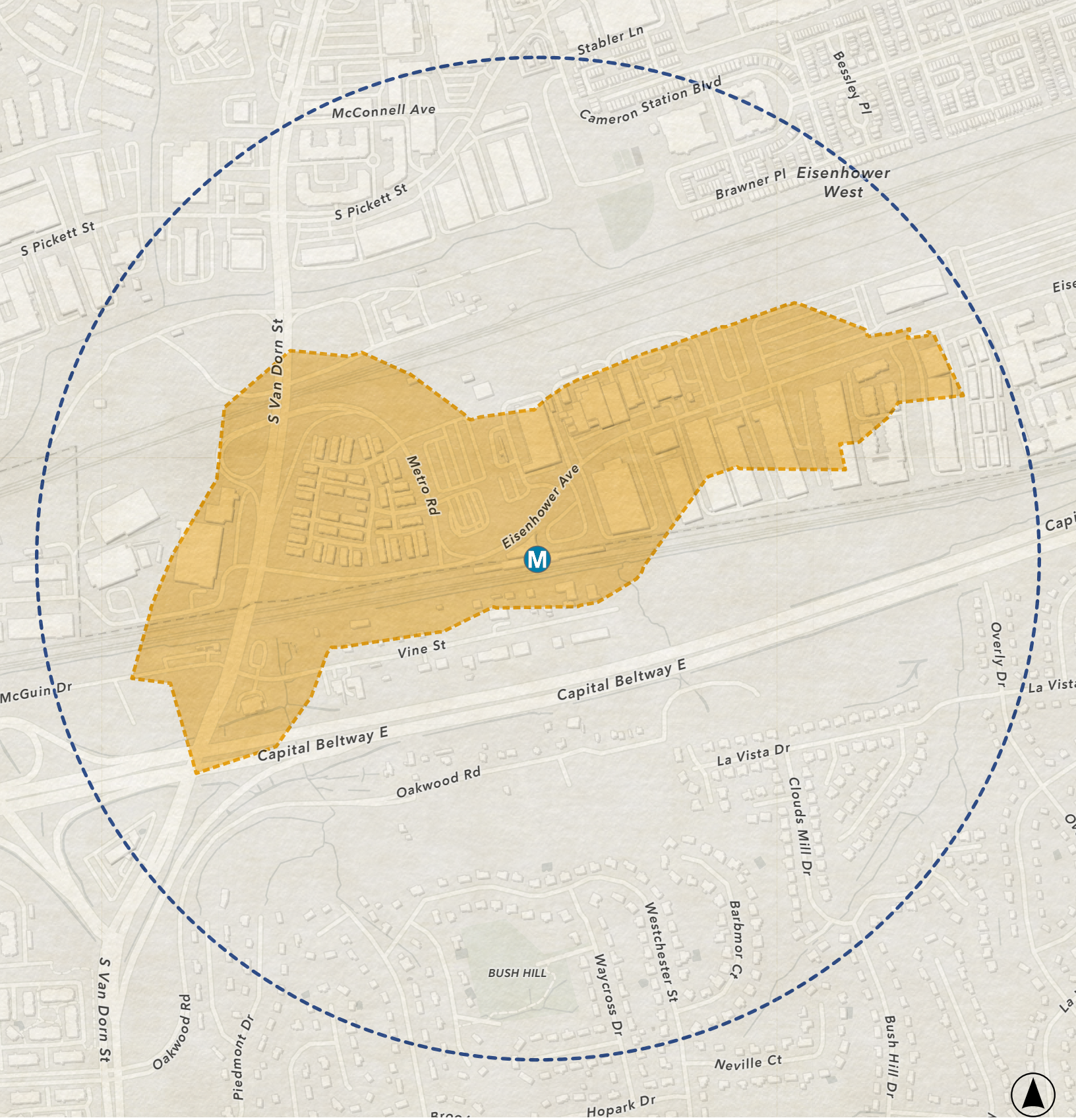

VAN DORN STREET
PEDSHED

Station | Nearby Stations | Half-mile Pedshed | Half-mile radius

PEDSHED SIZE	HOUSEHOLDS	JOBS	AVERAGE WEEKDAY RIDERSHIP
0.17 sq mi	65 in pedshed	0 in pedshed	1,334

Household and Jobs data from Esri @2023

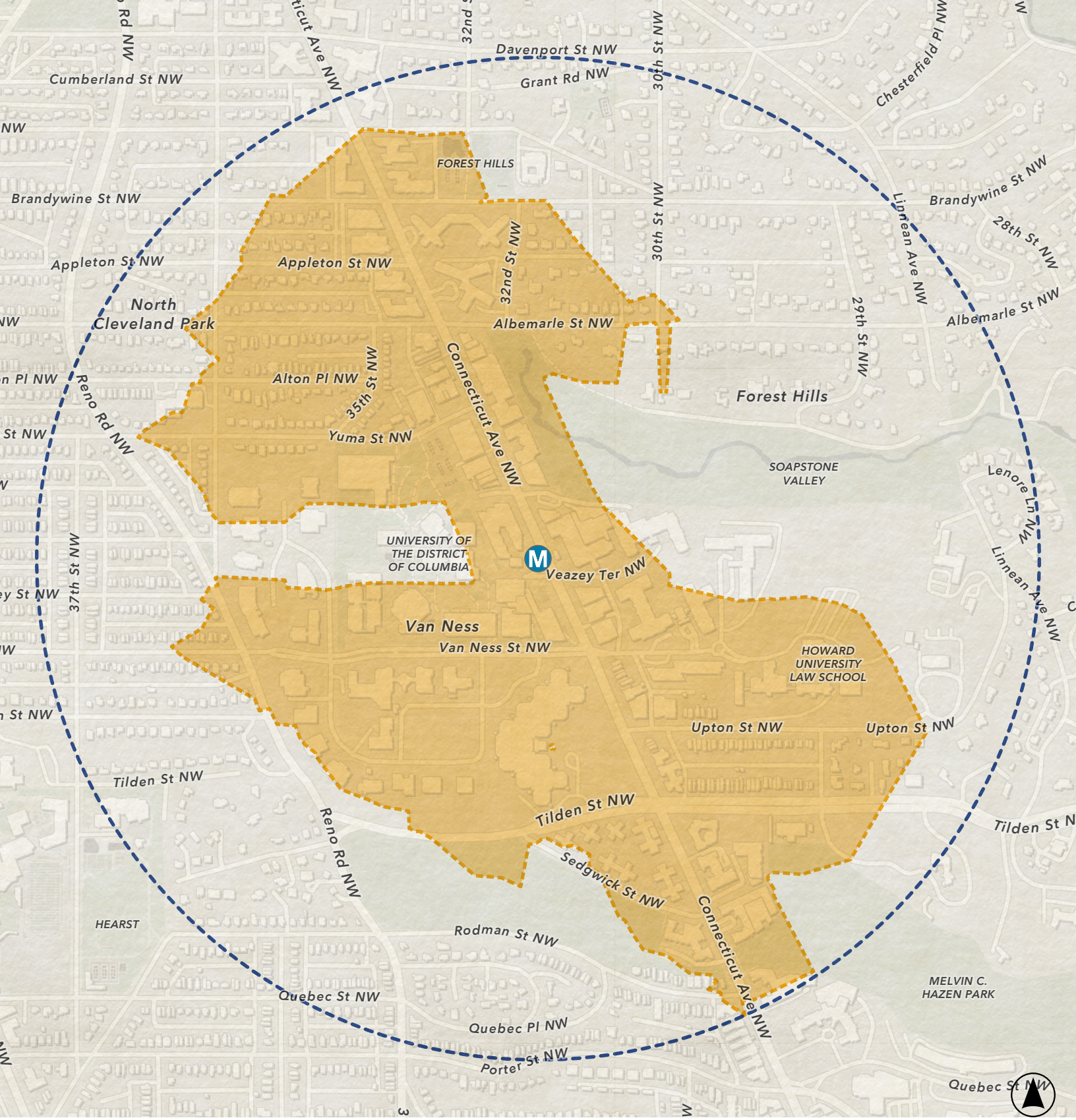

VAN NESS-UDC
PEDSHED

Station | Nearby Stations | Half-mile Pedshed | Half-mile radius

PEDSHED SIZE	HOUSEHOLDS	JOBS	AVERAGE WEEKDAY RIDERSHIP
0.33 sq mi	3,336 in pedshed	2,177 in pedshed	3,076

Household and Jobs data from Esri @2023

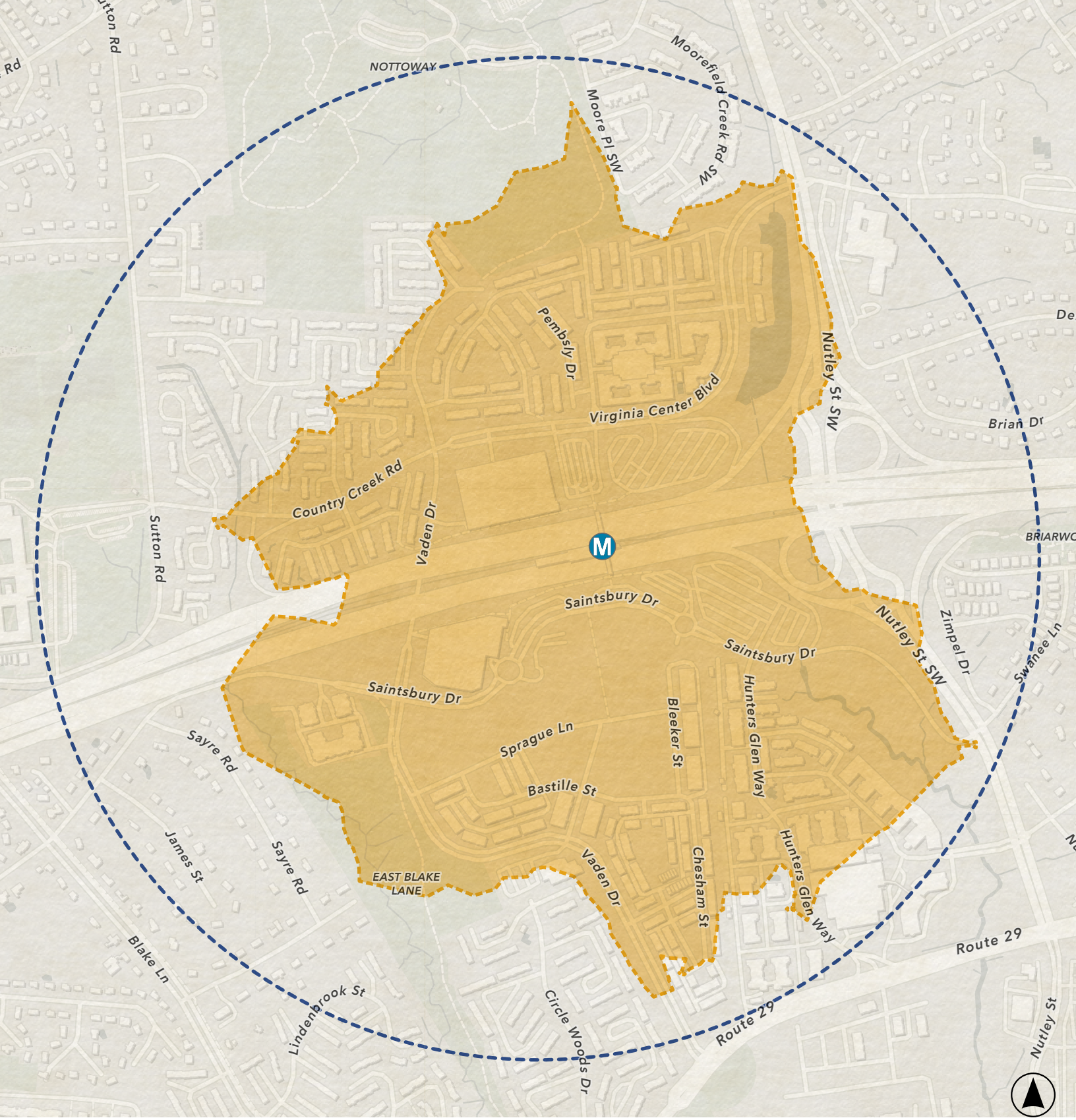

VIENNA/FAIRFAX-GMU

PEDSHED

Station | Nearby Stations | Half-mile Pedshed | Half-mile radius

PEDSHED SIZE	HOUSEHOLDS	JOBS	AVERAGE WEEKDAY RIDERSHIP
0.37 sq mi	1,941 in pedshed	557 in pedshed	3,004

Household and Jobs data from Esri @2023

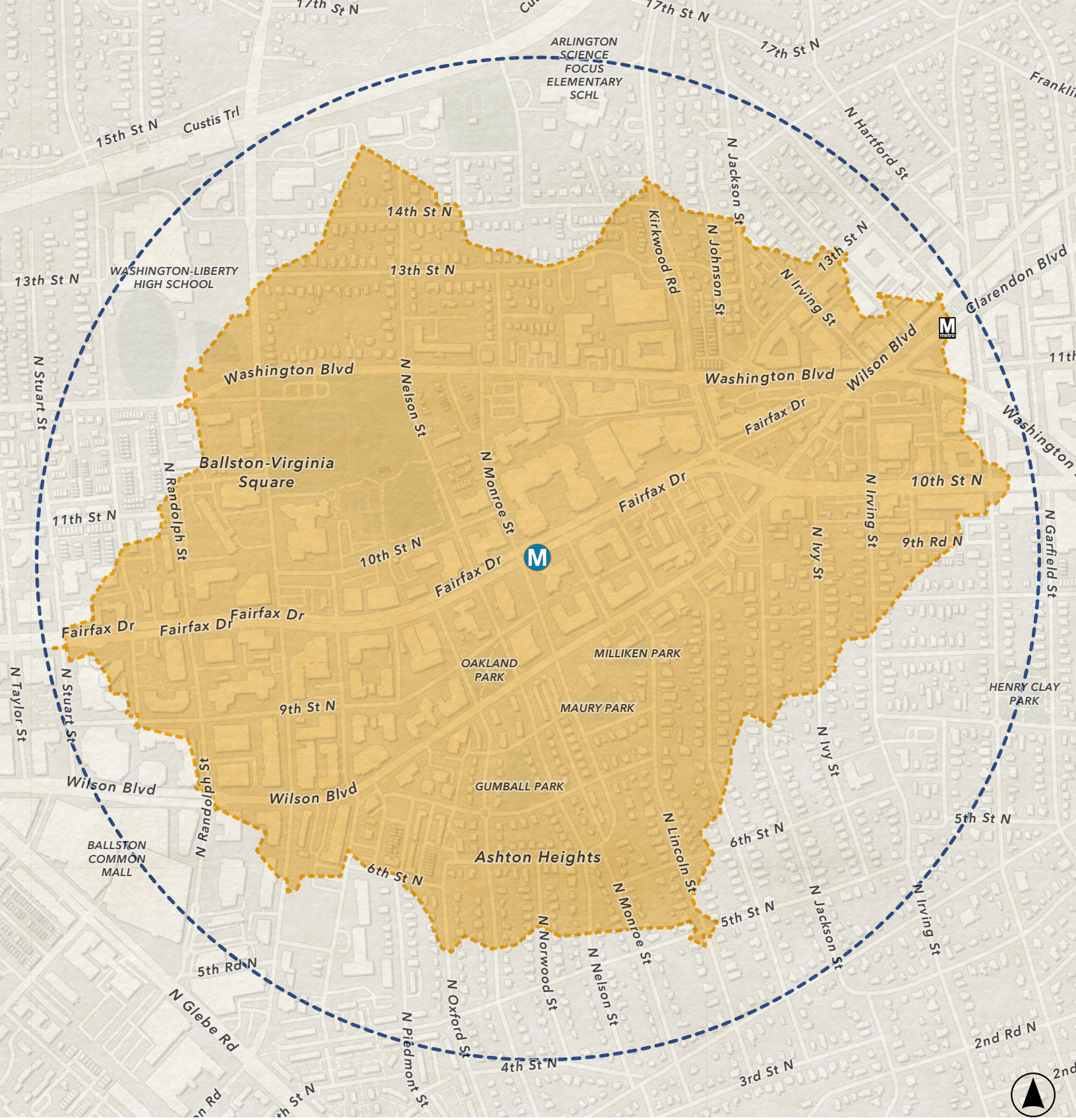

VIRGINIA SQUARE-GMU

PEDSHED

Station | Nearby Stations | Half-mile Pedshed | Half-mile radius

PEDSHED SIZE	HOUSEHOLDS	JOBS	AVERAGE WEEKDAY RIDERSHIP
0.46 sq mi	7,312 in pedshed	8,191 in pedshed	1,961

Household and Jobs data from Esri @2023

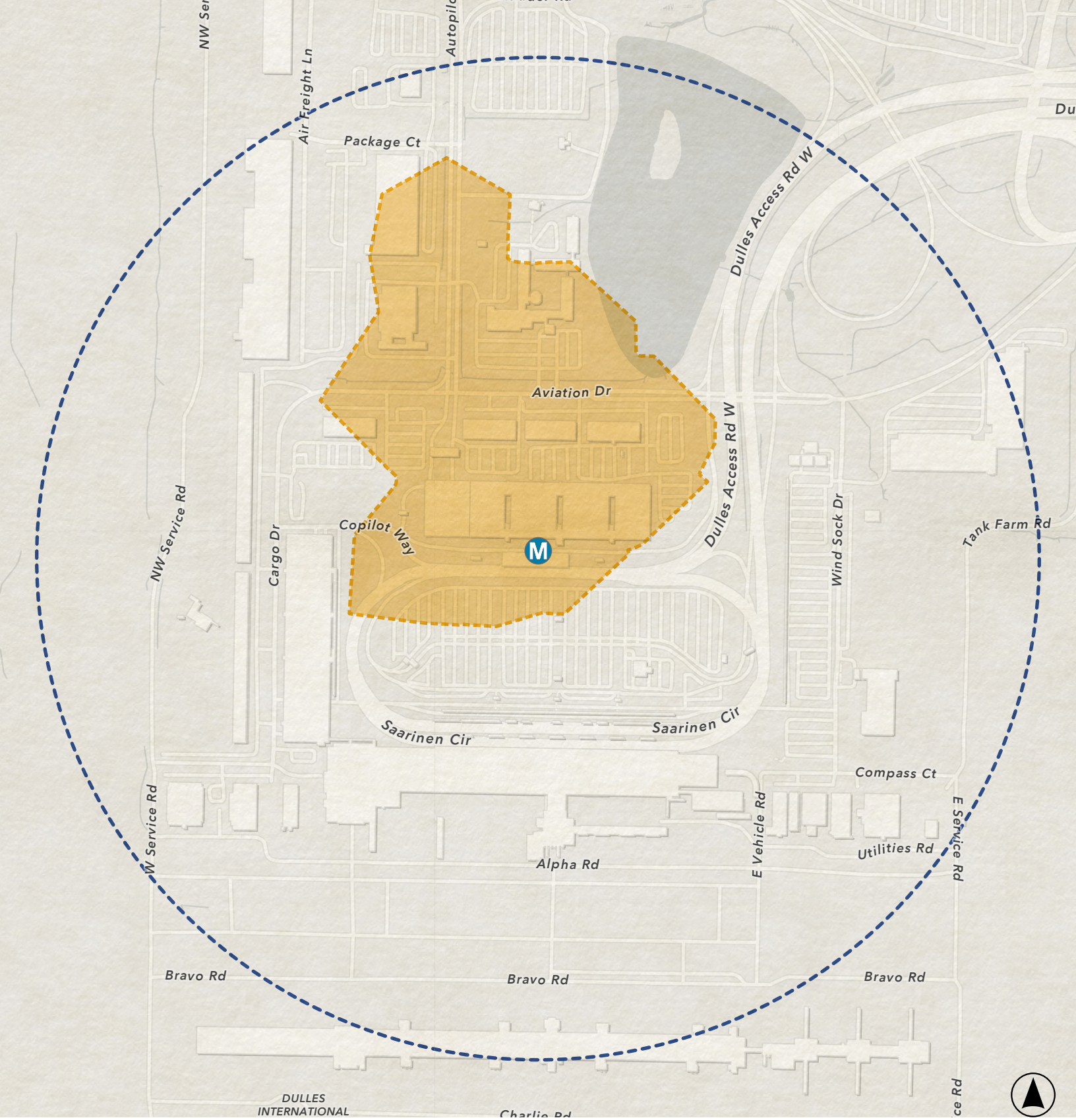

WASHINGTON DULLES INTERNATIONAL AIRPORT

PEDSHED

Station | Nearby Stations | Half-mile Pedshed | Half-mile radius

PEDSHED SIZE	HOUSEHOLDS	JOBS	AVERAGE WEEKDAY RIDERSHIP
0.11 sq mi	0 in pedshed	381 in pedshed	1,739

Household and Jobs data from Esri @2023

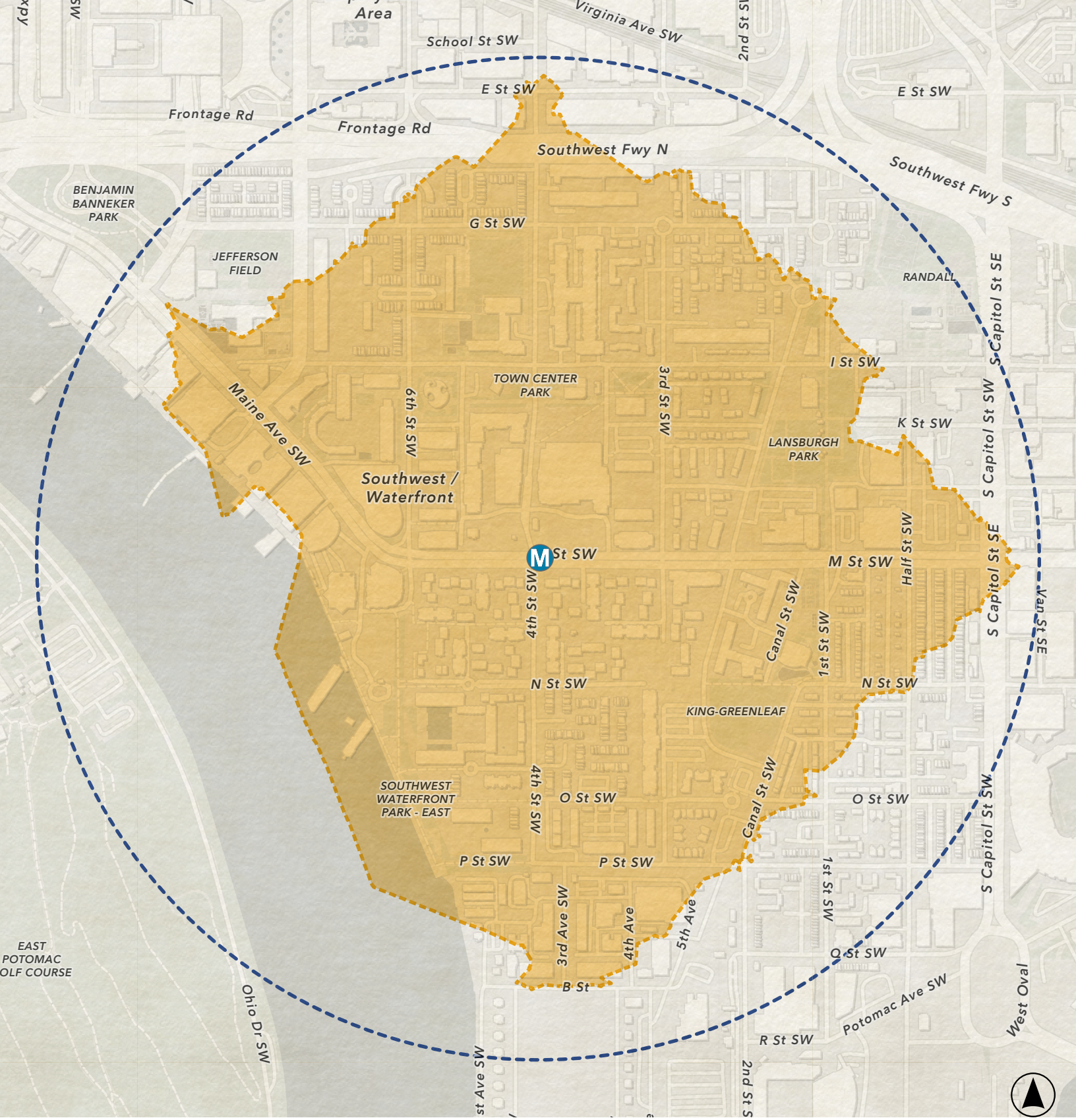

WATERFRONT PEDSHED

Station | Nearby Stations | Half-mile Pedshed | Half-mile radius

PEDSHED SIZE	HOUSEHOLDS	JOBS	AVERAGE WEEKDAY RIDERSHIP
0.43 sq mi	8,097 in pedshed	4,508 in pedshed	3,451

Household and Jobs data from Esri @2023

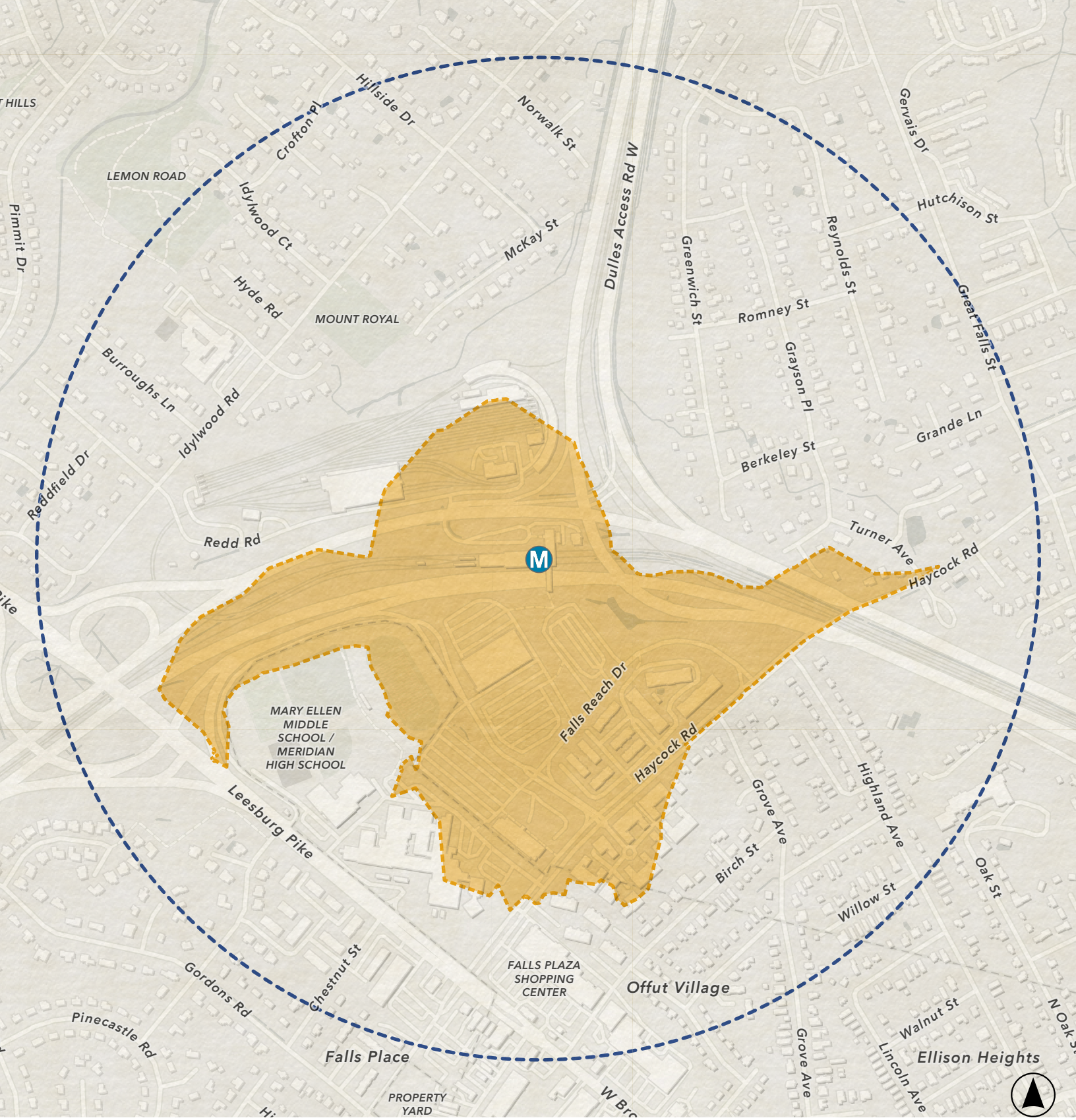

WEST FALLS CHURCH

PEDSHED

Station | Nearby Stations | Half-mile Pedshed | Half-mile radius

PEDSHED SIZE	HOUSEHOLDS	JOBS	AVERAGE WEEKDAY RIDERSHIP
0.16 sq mi	242 in pedshed	89 in pedshed	1,211

Household and Jobs data from Esri @2023

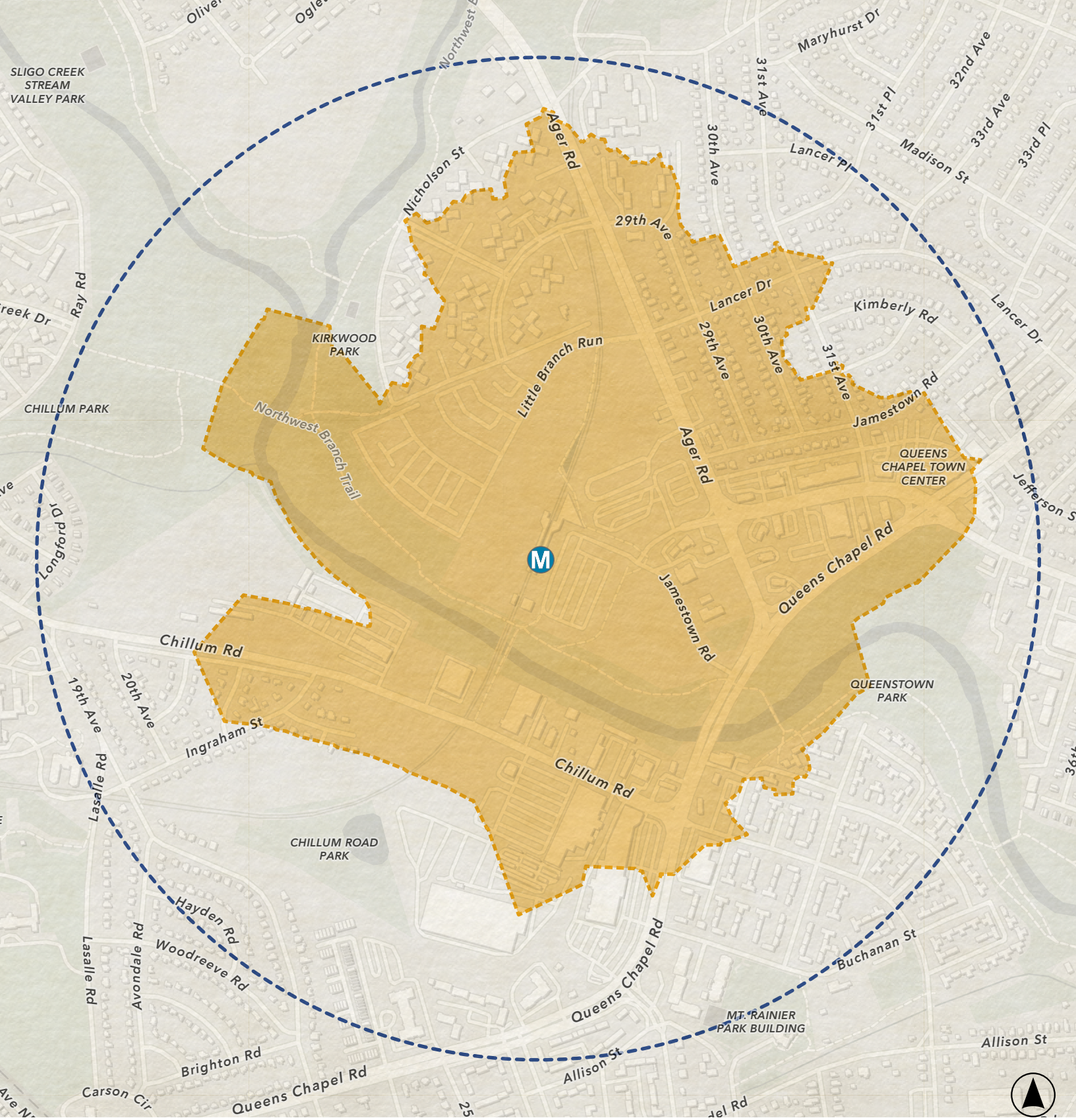

WEST HYATTSVILLE
PEDSHED

Station | Nearby Stations | Half-mile Pedshed | Half-mile radius

PEDSHED SIZE	HOUSEHOLDS	JOBS	AVERAGE WEEKDAY RIDERSHIP
0.35 sq mi	450 in pedshed	403 in pedshed	2,136

Household and Jobs data from Esri @2023

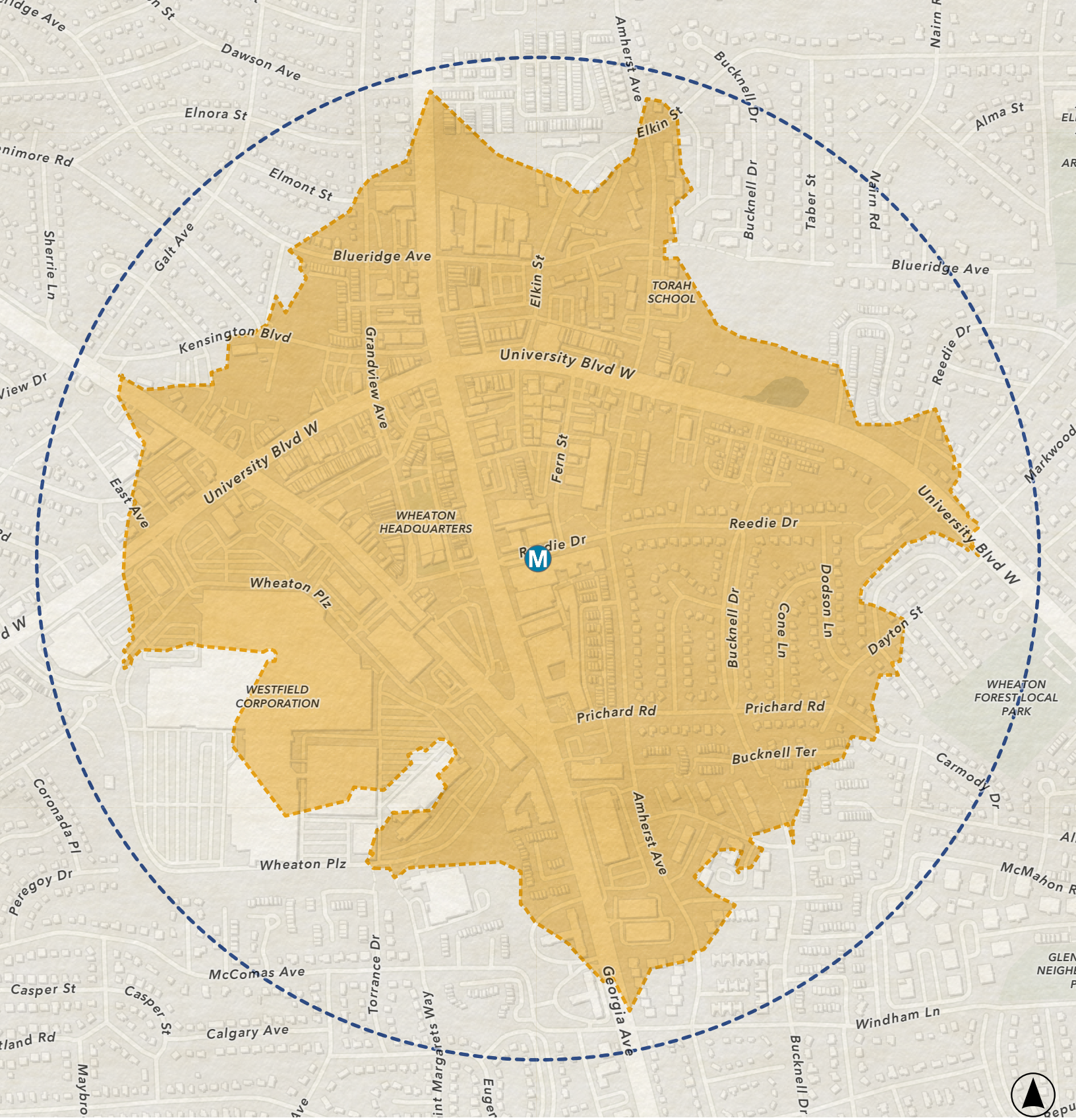

WHEATON
PEDSHED

Station | Nearby Stations | Half-mile Pedshed | Half-mile radius

PEDSHED SIZE	HOUSEHOLDS	JOBS	AVERAGE WEEKDAY RIDERSHIP
0.43 sq mi	2,140 in pedshed	6,399 in pedshed	2,223

Household and Jobs data from Esri @2023

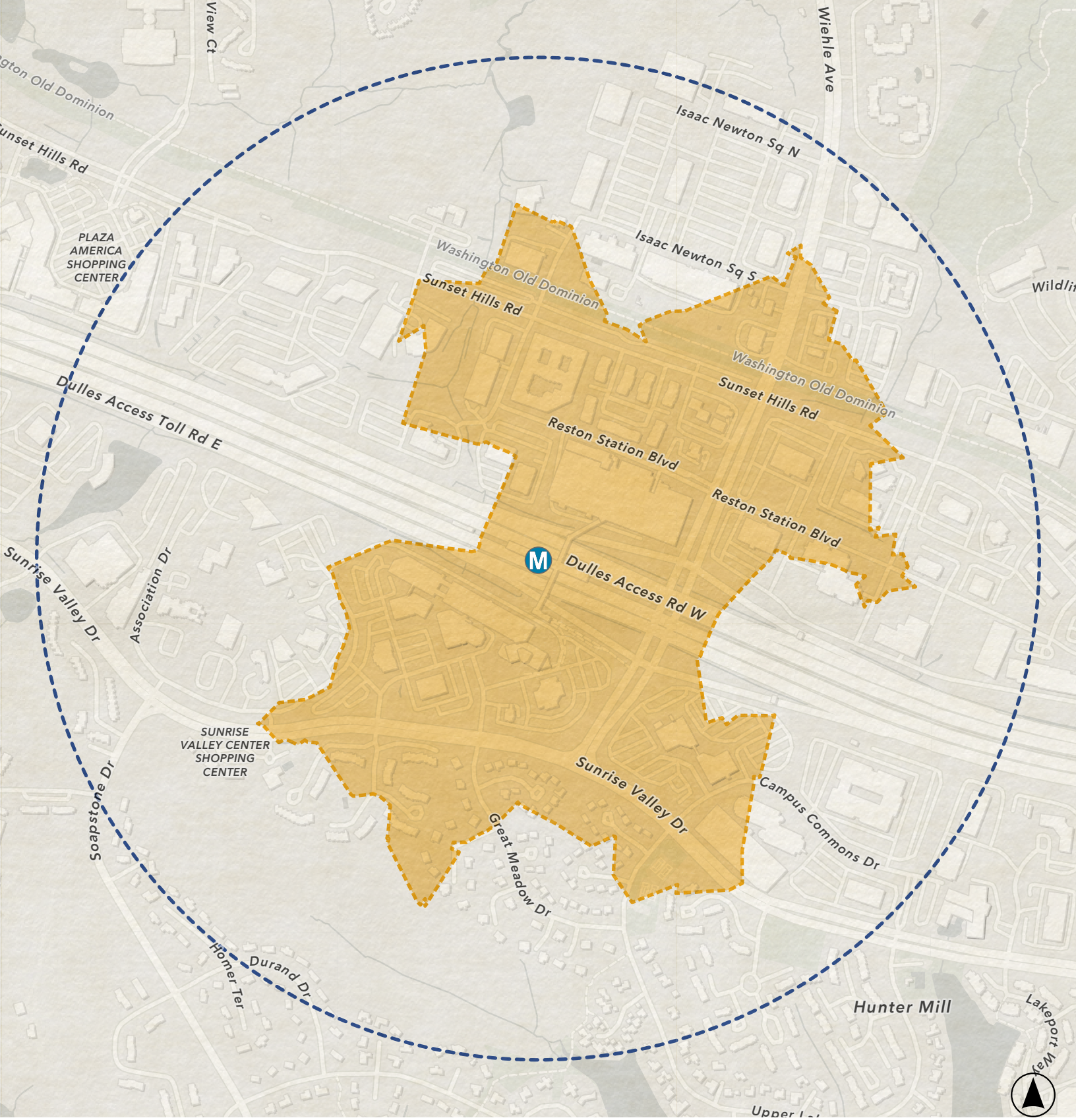

WIEHLE-RESTON EAST

PEDSHED

Station | Nearby Stations | Half-mile Pedshed | Half-mile radius

PEDSHED SIZE	HOUSEHOLDS	JOBS	AVERAGE WEEKDAY RIDERSHIP
0.24 sq mi	1,006 in pedshed	3,381 in pedshed	1,590

Household and Jobs data from Esri @2023

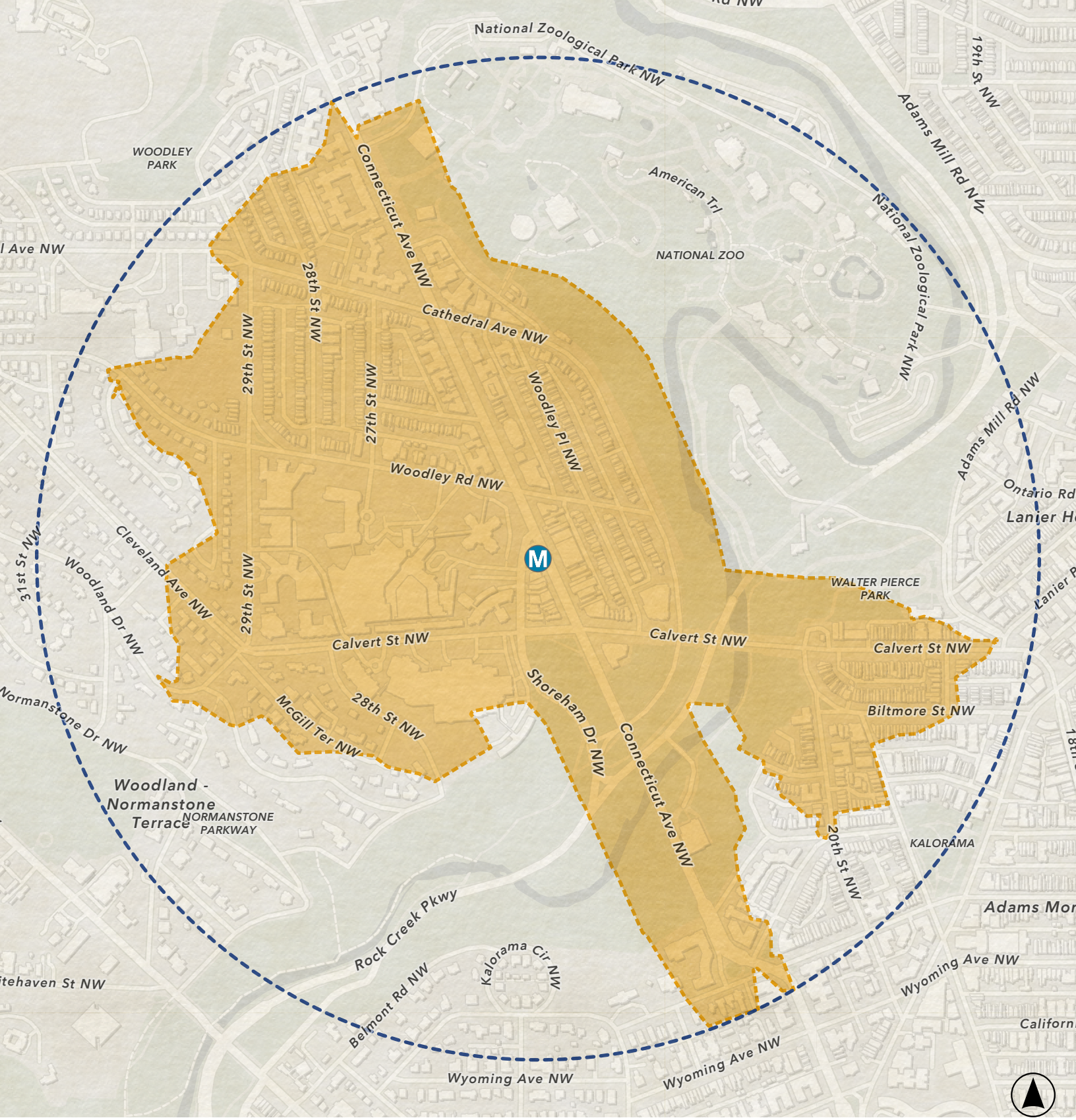

WOODLEY PARK-ZOO/ADAMS MORGAN

PEDSHED

Station | Nearby Stations | Half-mile Pedshed | Half-mile radius

PEDSHED SIZE	HOUSEHOLDS	JOBS	AVERAGE WEEKDAY RIDERSHIP
0.34 sq mi	4,026 in pedshed	4,016 in pedshed	3,540

Household and Jobs data from Esri @2023

Station Bikesheds

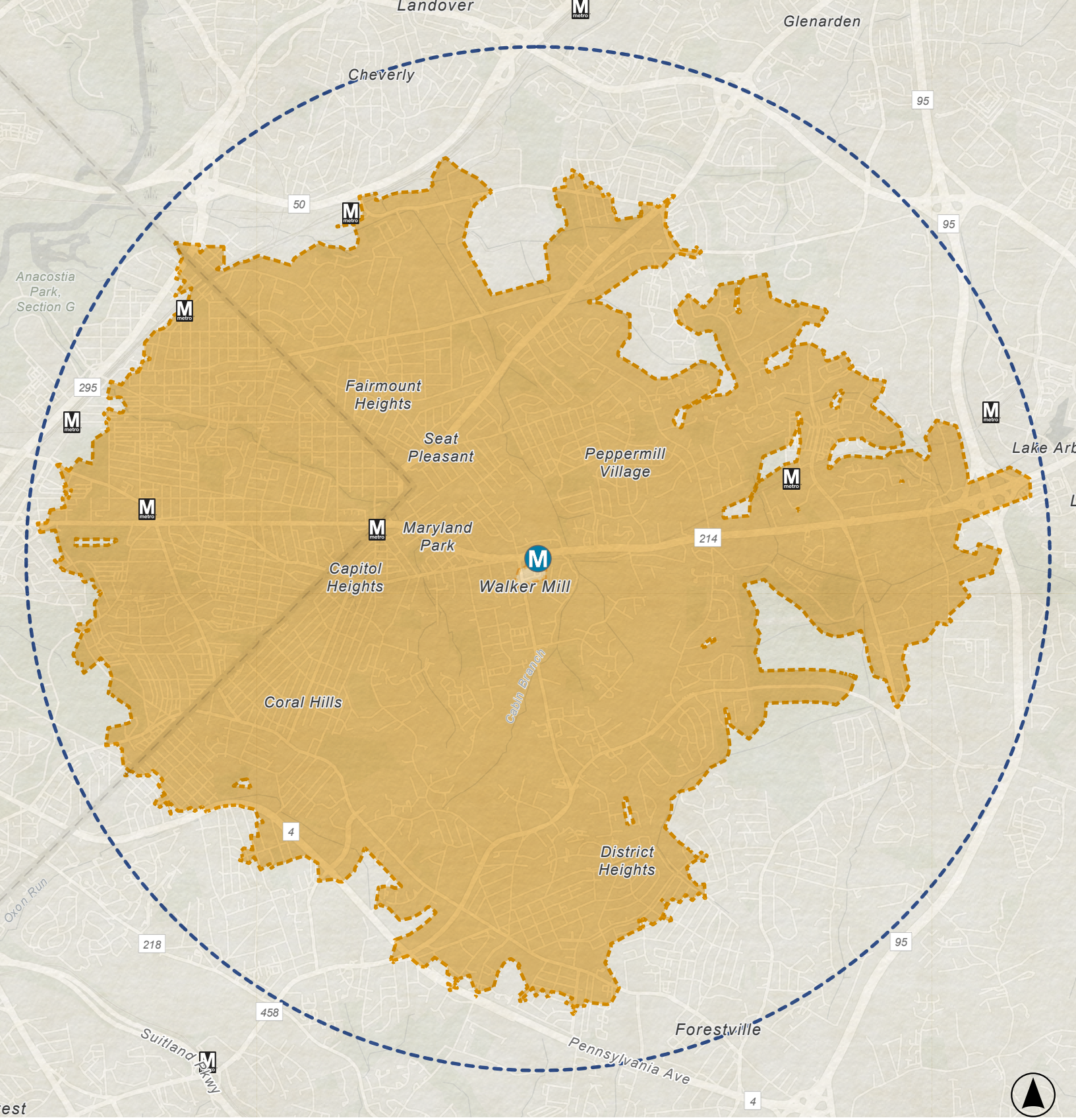

ADDISON ROAD-SEAT PLEASANT

BIKESHED

Station | Nearby Stations | 3 mile Bikeshed - Low Stress | 3 mile Bikeshed - Total | 3 mile radius

BIKESHED SIZE

0 sq mi - low stress

16 sq mi - total

HOUSEHOLDS

33 in low stress bikeshed

37,942 in total bikeshed

JOBS

59 in low stress bikeshed

17,064 in total bikeshed

AVERAGE WEEKDAY RIDERSHIP

1,746

Household and Jobs data from Esri @2023

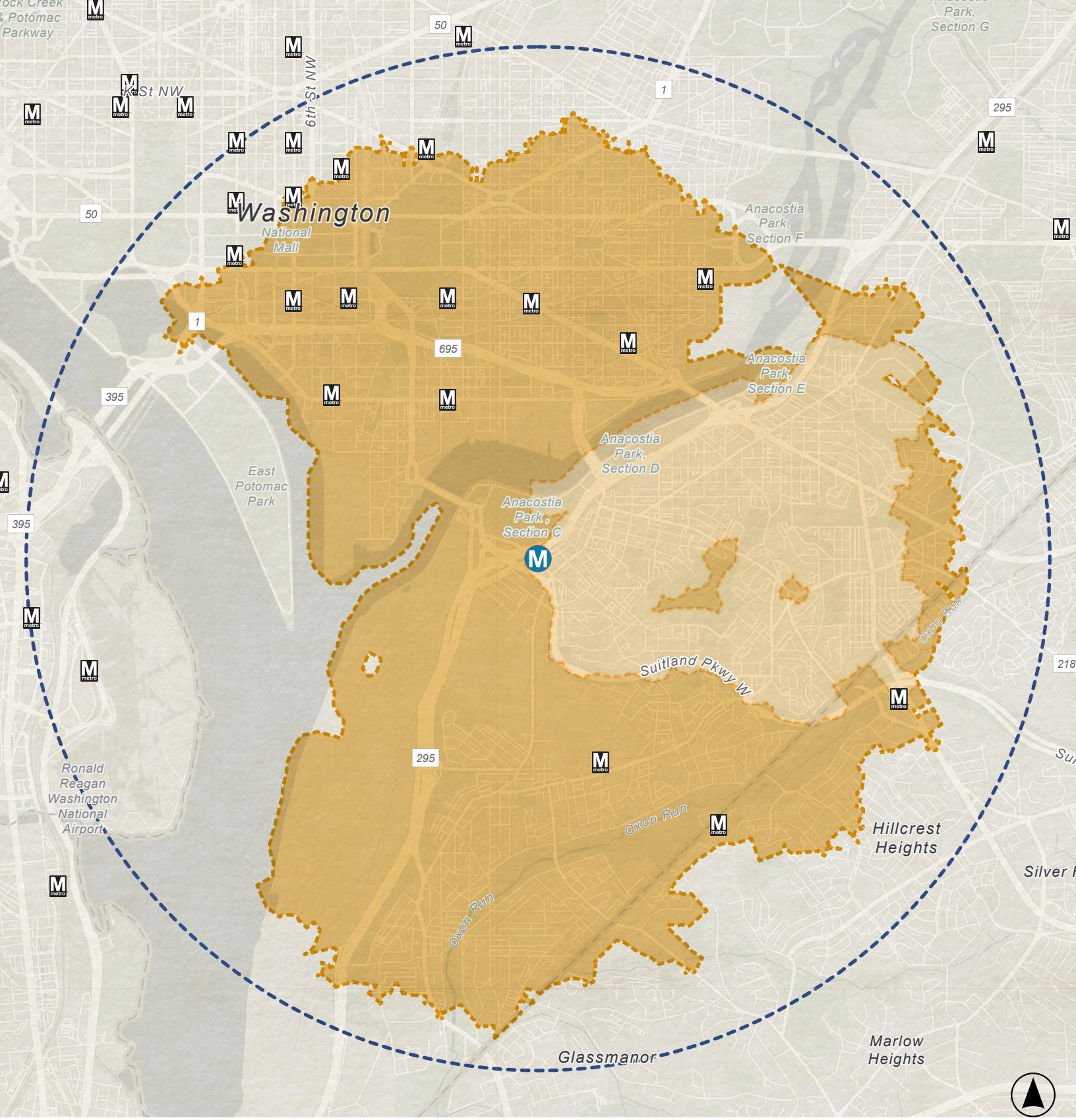

ANACOSTIA BIKESHED

Station | Nearby Stations | 3 mile Bikeshed - Low Stress | 3 mile Bikeshed - Total | 3 mile radius

BIKESHED SIZE	HOUSEHOLDS	JOBS	AVERAGE WEEKDAY RIDERSHIP
3.6 sq mi - low stress	15,803 in low stress bikeshed	7,056 in low stress bikeshed	4,525
15.8 sq mi - total	77,817 in total bikeshed	168,821 in total bikeshed	

Household and Jobs data from Esri @2023

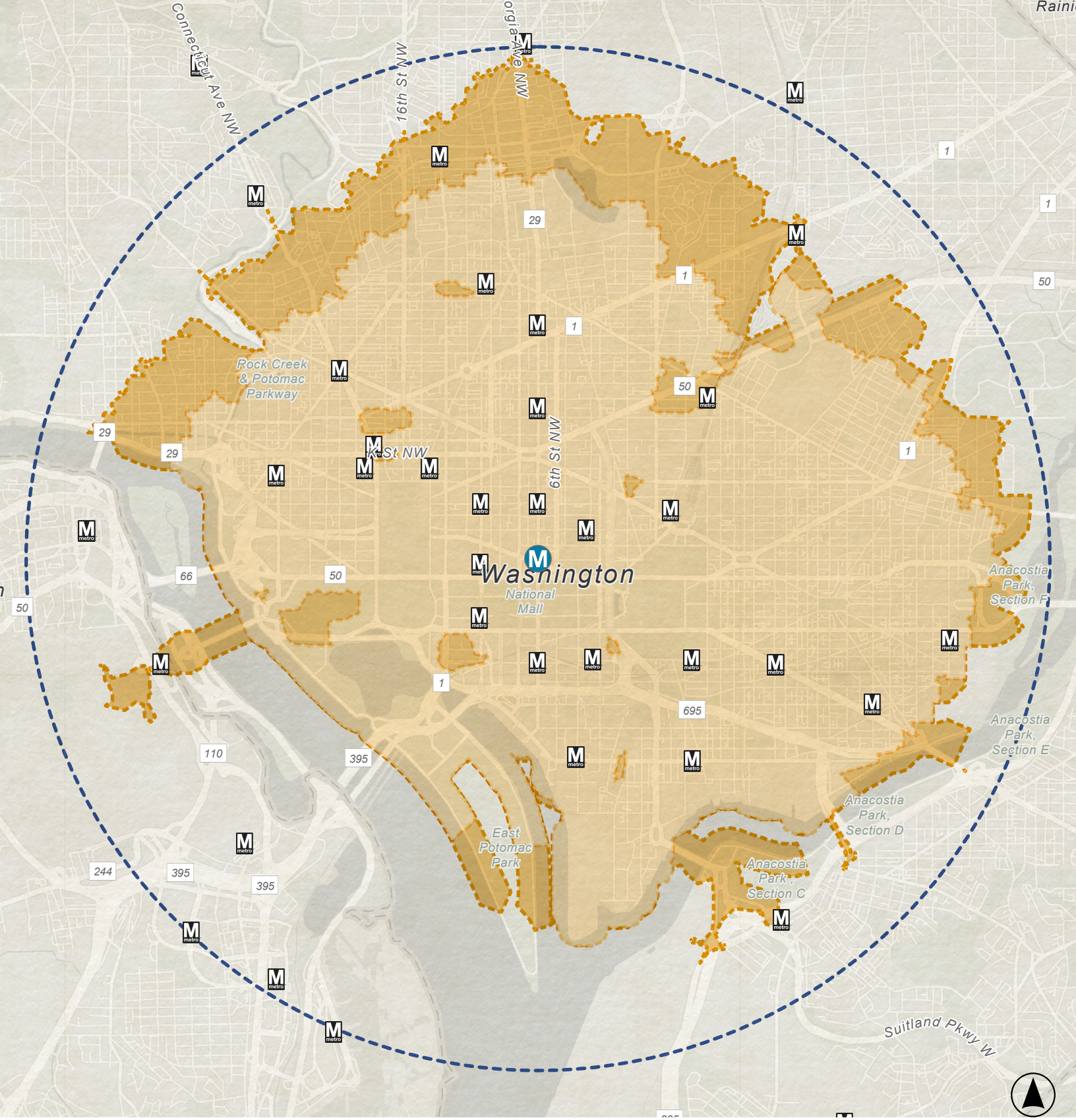

ARCHIVES-NAVY MEMORIAL-PENN QUARTER

BIKESHED

Station | Nearby Stations | 3 mile Bikeshed - Low Stress | 3 mile Bikeshed - Total | 3 mile radius

BIKESHED SIZE	HOUSEHOLDS	JOBS	AVERAGE WEEKDAY RIDERSHIP
13 sq mi - low stress	127,258 in low stress bikeshed	525,522 in low stress bikeshed	3,834
16.8 sq mi - total	154,786 in total bikeshed	603,461 in total bikeshed	

Household and Jobs data from Esri @2023

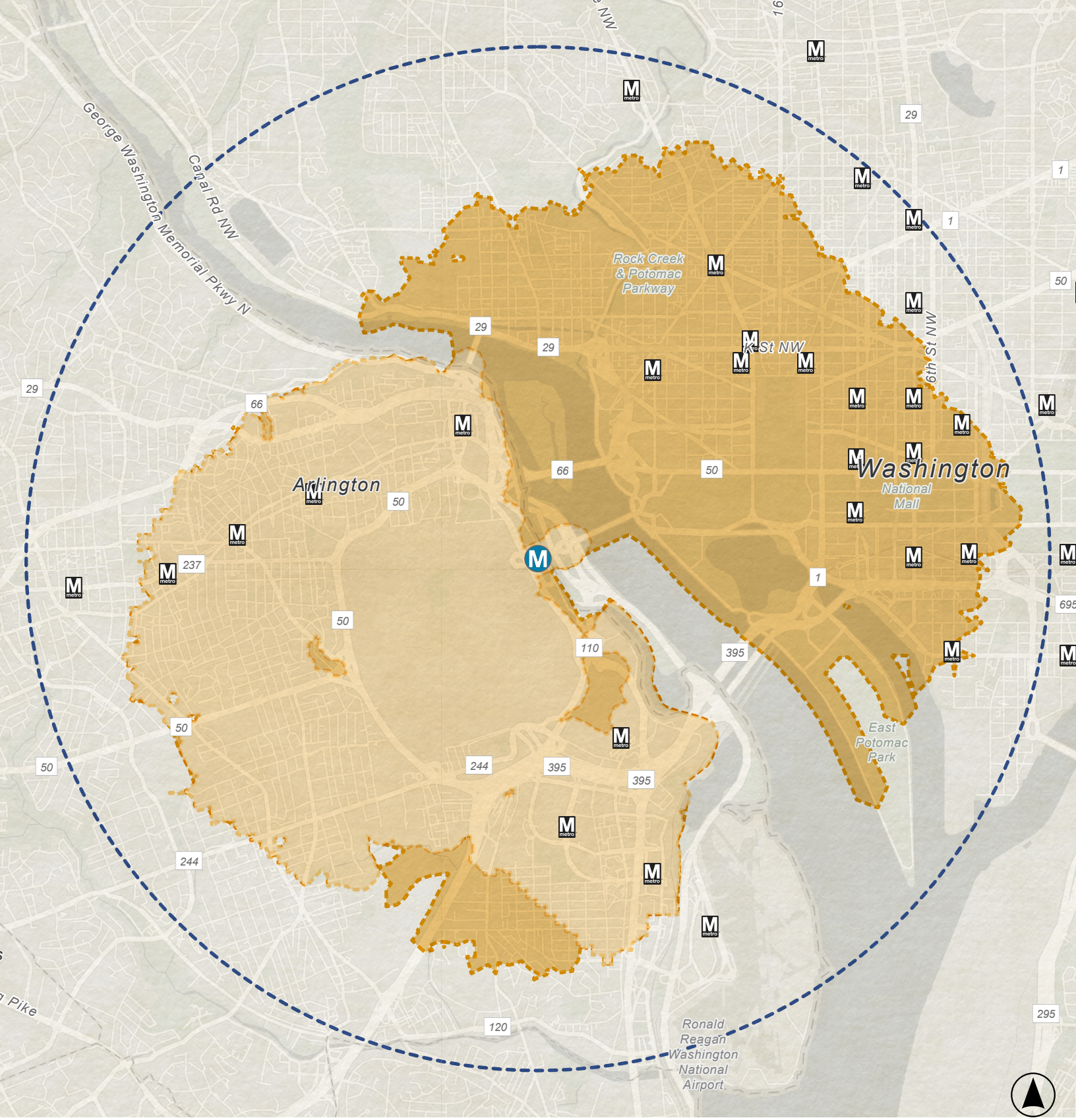

ARLINGTON CEMETERY

BIKESHED

Station | Nearby Stations | 3 mile Bikeshed - Low Stress | 3 mile Bikeshed - Total | 3 mile radius

BIKESHED SIZE	HOUSEHOLDS	JOBS	AVERAGE WEEKDAY RIDERSHIP
7.3 sq mi - low stress	**51,400** in low stress bikeshed	**81,731** in low stress bikeshed	**975**
14.8 sq mi - total	**94,950** in total bikeshed	**468,970** in total bikeshed	

Household and Jobs data from Esri @2023

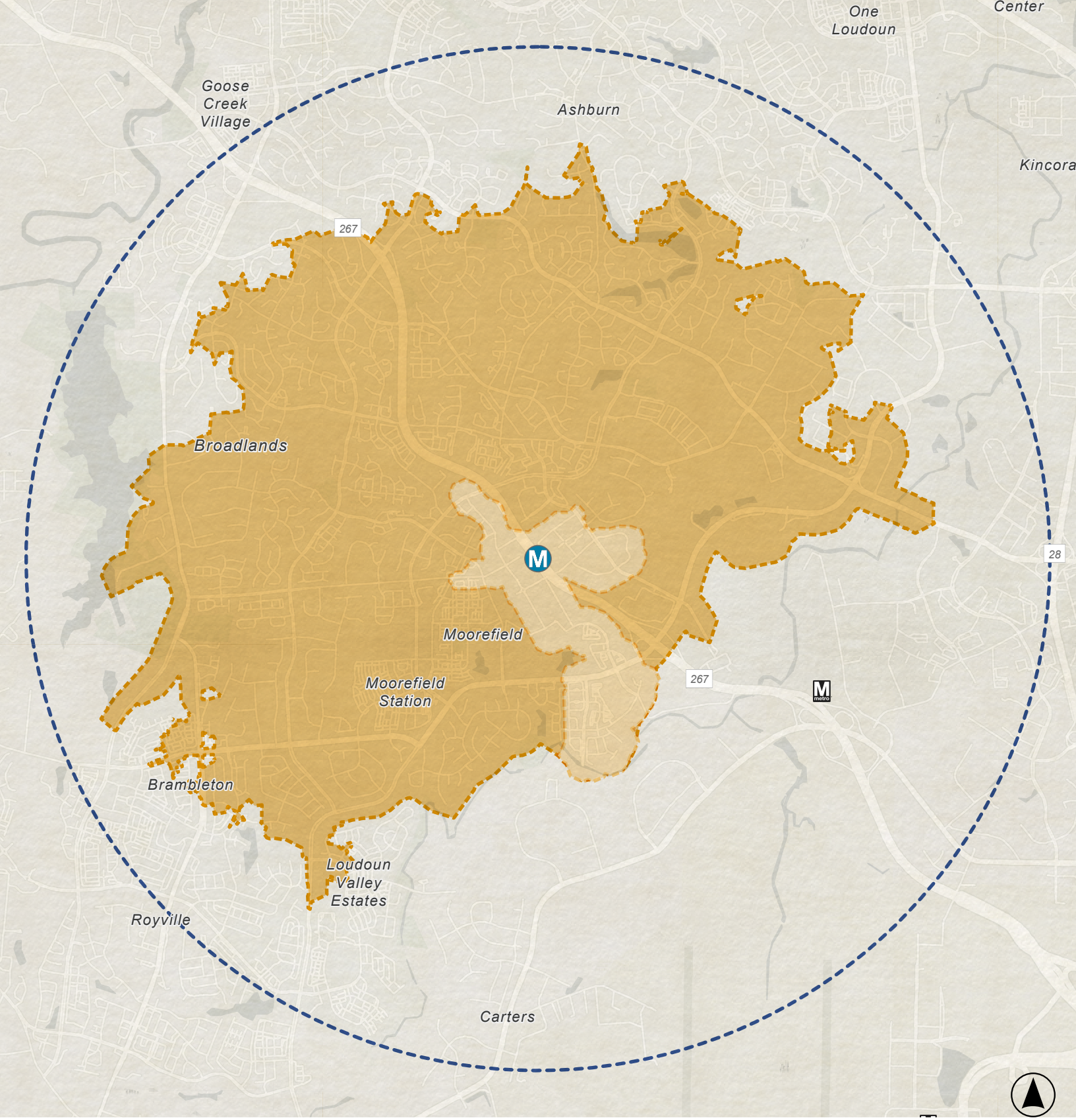

ASHBURN
BIKESHED

Station | Nearby Stations | 3 mile Bikeshed - Low Stress | 3 mile Bikeshed - Total | 3 mile radius

BIKESHED SIZE	HOUSEHOLDS	JOBS	AVERAGE WEEKDAY RIDERSHIP
0.9 sq mi - low stress	**1,500** in low stress bikeshed	**809** in low stress bikeshed	**1,149**
11.8 sq mi - total	**15,730** in total bikeshed	**9,131** in total bikeshed	

Household and Jobs data from Esri @2023

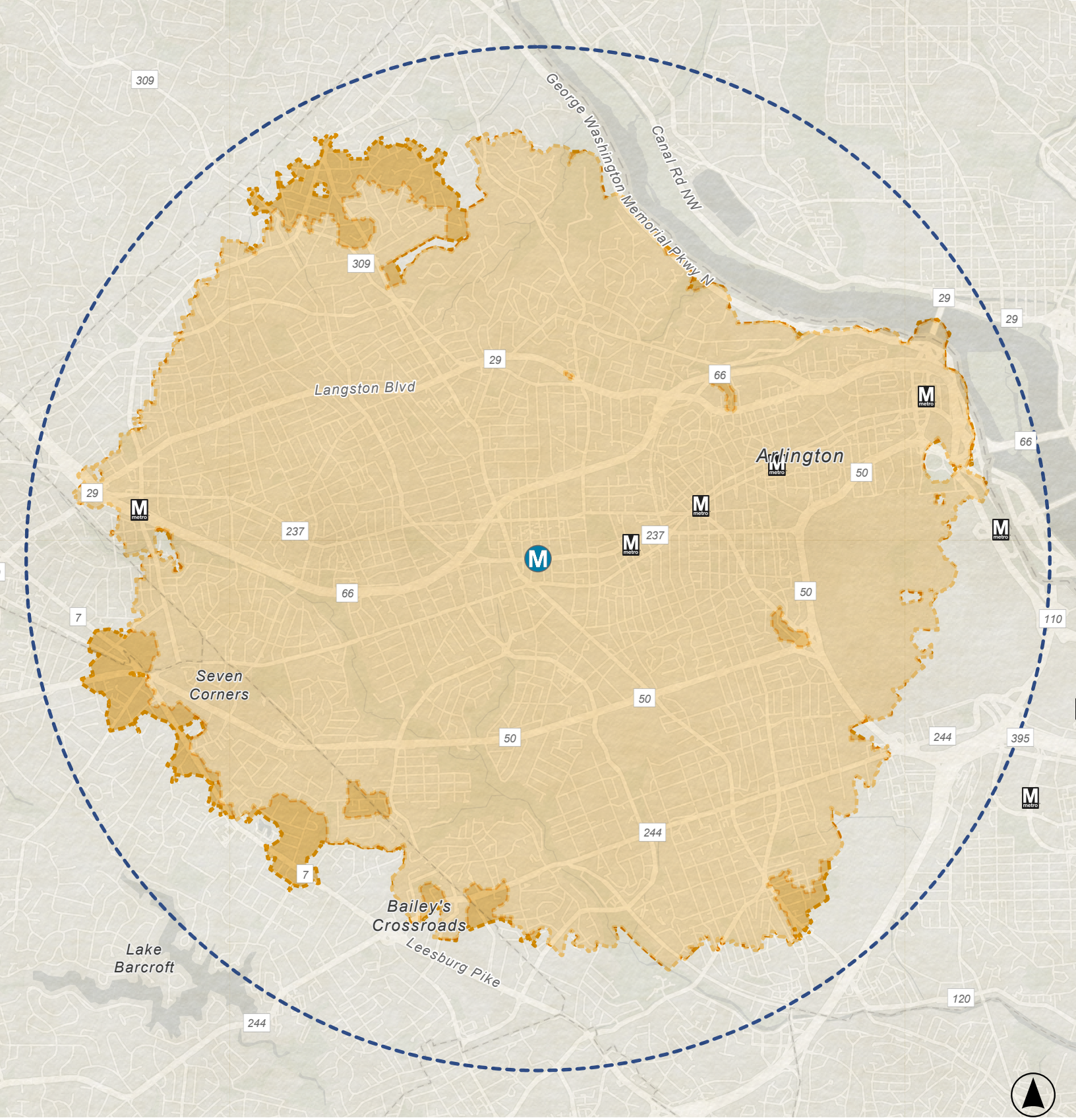

BALLSTON-MU BIKESHED

Station | Nearby Stations | 3 mile Bikeshed - Low Stress | 3 mile Bikeshed - Total | 3 mile radius

BIKESHED SIZE	HOUSEHOLDS	JOBS	AVERAGE WEEKDAY RIDERSHIP
16.7 sq mi - low stress	82,565 in low stress bikeshed	113,032 in low stress bikeshed	5,528
17.4 sq mi - total	84,685 in total bikeshed	117,444 in total bikeshed	

Household and Jobs data from Esri @2023

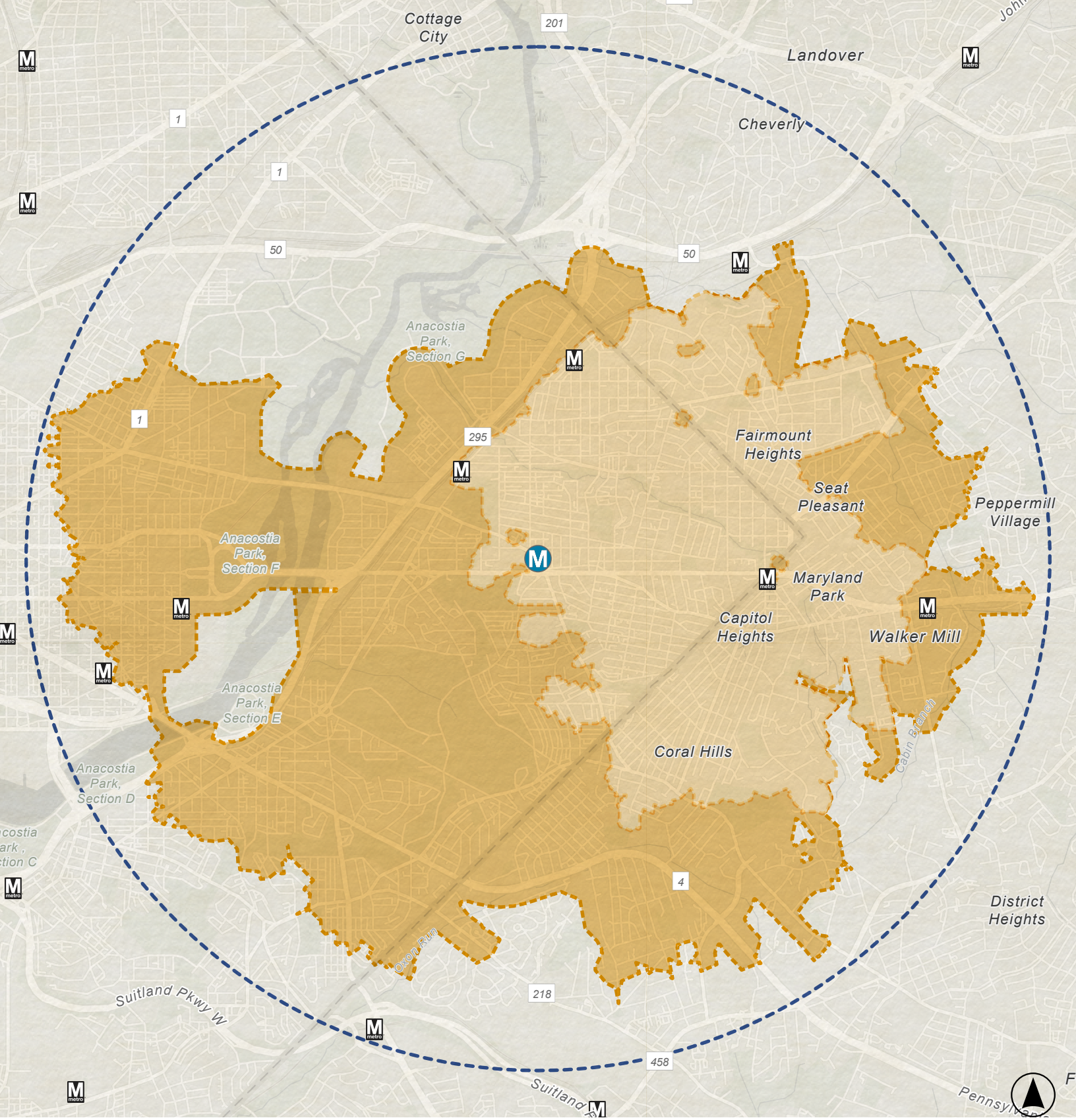

BENNING ROAD BIKESHED

Station | Nearby Stations | 3 mile Bikeshed - Low Stress | 3 mile Bikeshed - Total | 3 mile radius

BIKESHED SIZE	HOUSEHOLDS	JOBS	AVERAGE WEEKDAY RIDERSHIP
5.3 sq mi - low stress	17,851 in low stress bikeshed	7,797 in low stress bikeshed	2,214
15.4 sq mi - total	57,801 in total bikeshed	23,109 in total bikeshed	

Household and Jobs data from Esri @2023

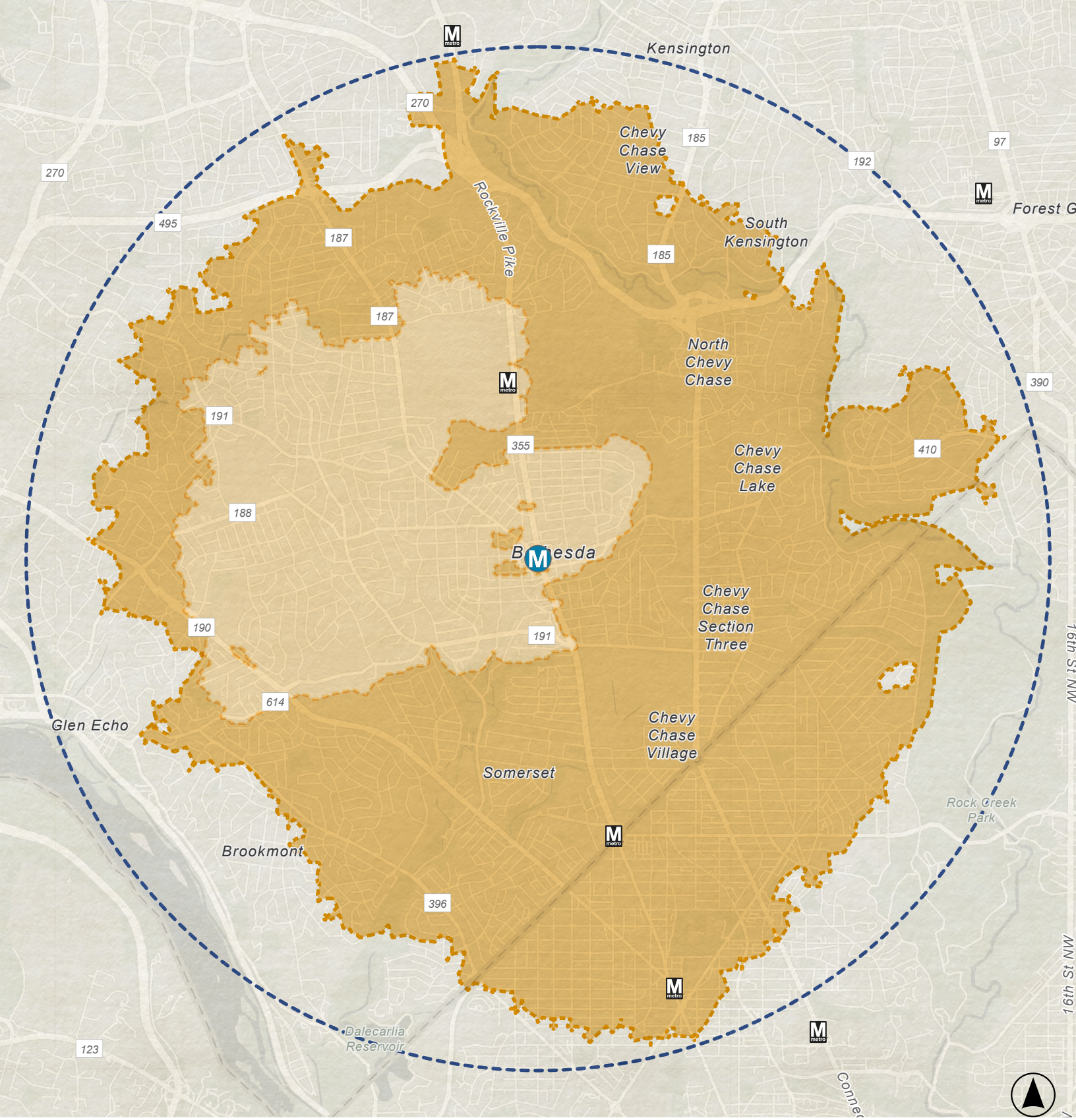

BETHESDA
BIKESHED

Station | Nearby Stations | 3 mile Bikeshed - Low Stress | 3 mile Bikeshed - Total | 3 mile radius

BIKESHED SIZE	HOUSEHOLDS	JOBS	AVERAGE WEEKDAY RIDERSHIP
4.5 sq mi - low stress	13,684 in low stress bikeshed	55,123 in low stress bikeshed	4,562
19.1 sq mi - total	48,268 in total bikeshed	105,933 in total bikeshed	

Household and Jobs data from Esri @2023

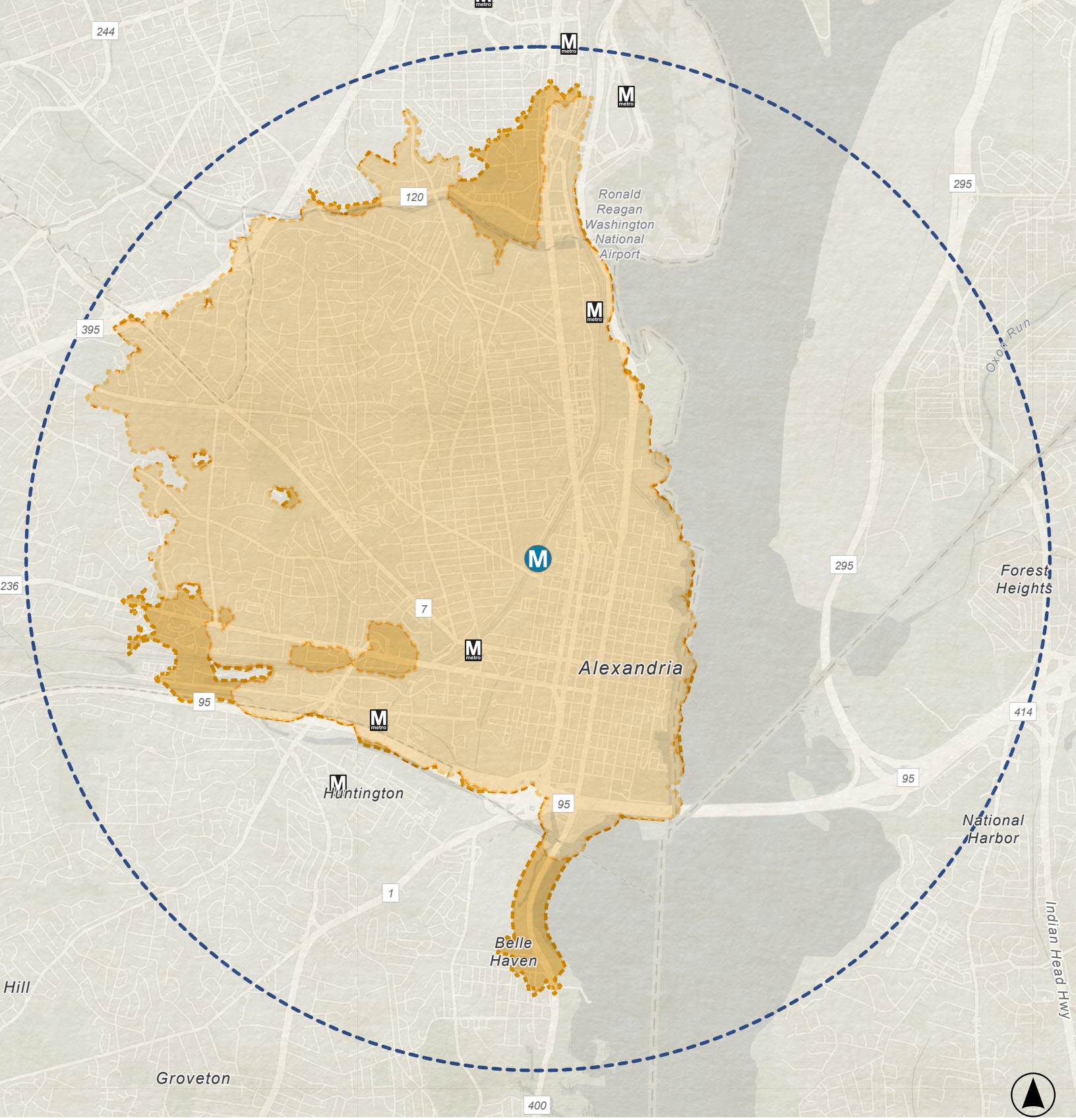

BRADDOCK ROAD BIKESHED

Station | Nearby Stations | 3 mile Bikeshed - Low Stress | 3 mile Bikeshed - Total | 3 mile radius

BIKESHED SIZE	HOUSEHOLDS	JOBS	AVERAGE WEEKDAY RIDERSHIP
9.2 sq mi - low stress	43,165 in low stress bikeshed	88,458 in low stress bikeshed	2,089
9.9 sq mi - total	44,012 in total bikeshed	90,921 in total bikeshed	

Household and Jobs data from Esri @2023

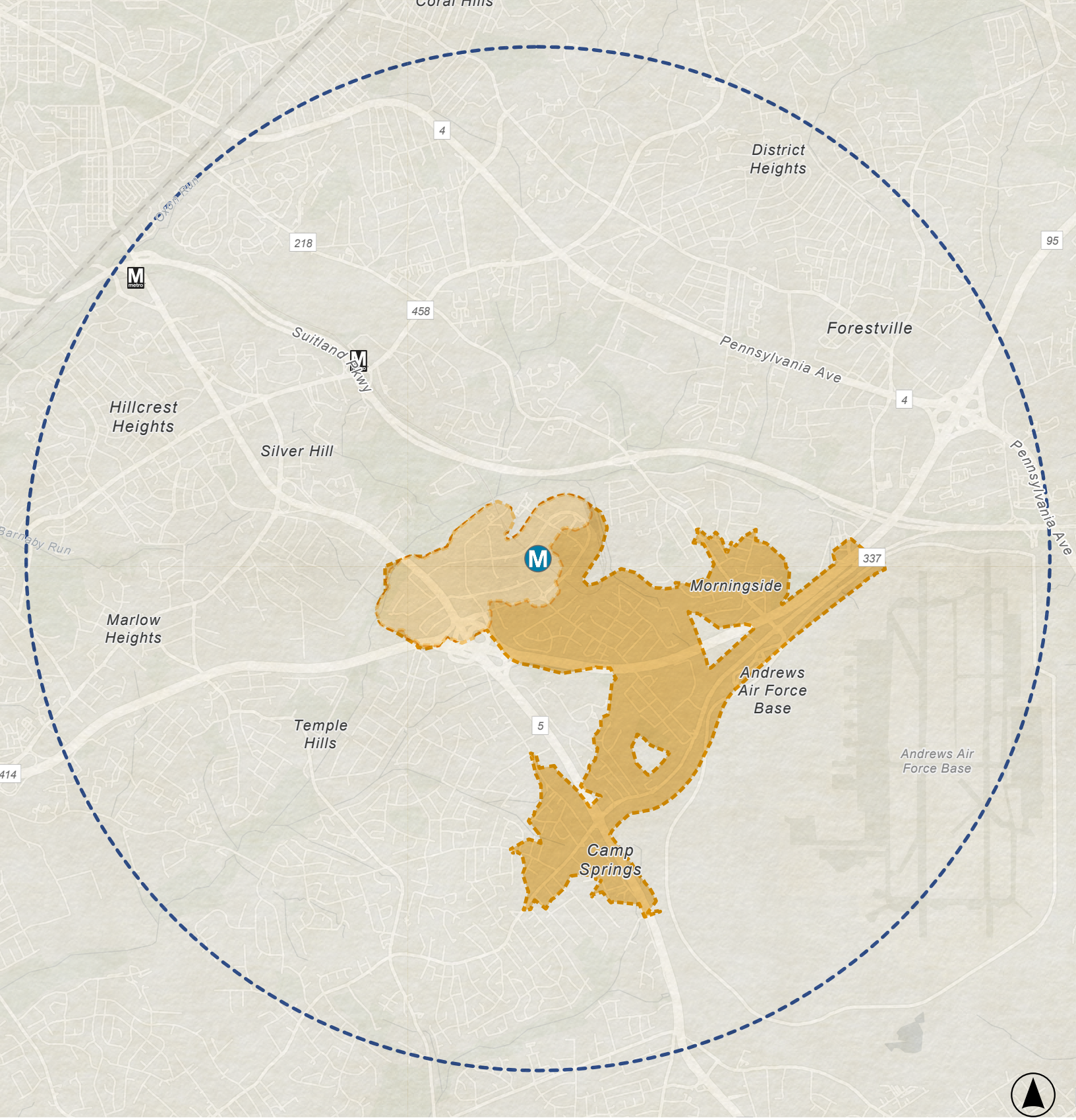

BRANCH AVE BIKESHED

Station | Nearby Stations | 3 mile Bikeshed - Low Stress | 3 mile Bikeshed - Total | 3 mile radius

BIKESHED SIZE	HOUSEHOLDS	JOBS	AVERAGE WEEKDAY RIDERSHIP
0.6 sq mi - low stress	844 in low stress bikeshed	1,472 in low stress bikeshed	2,545
2.5 sq mi - total	3,504 in total bikeshed	3,944 in total bikeshed	

Household and Jobs data from Esri @2023

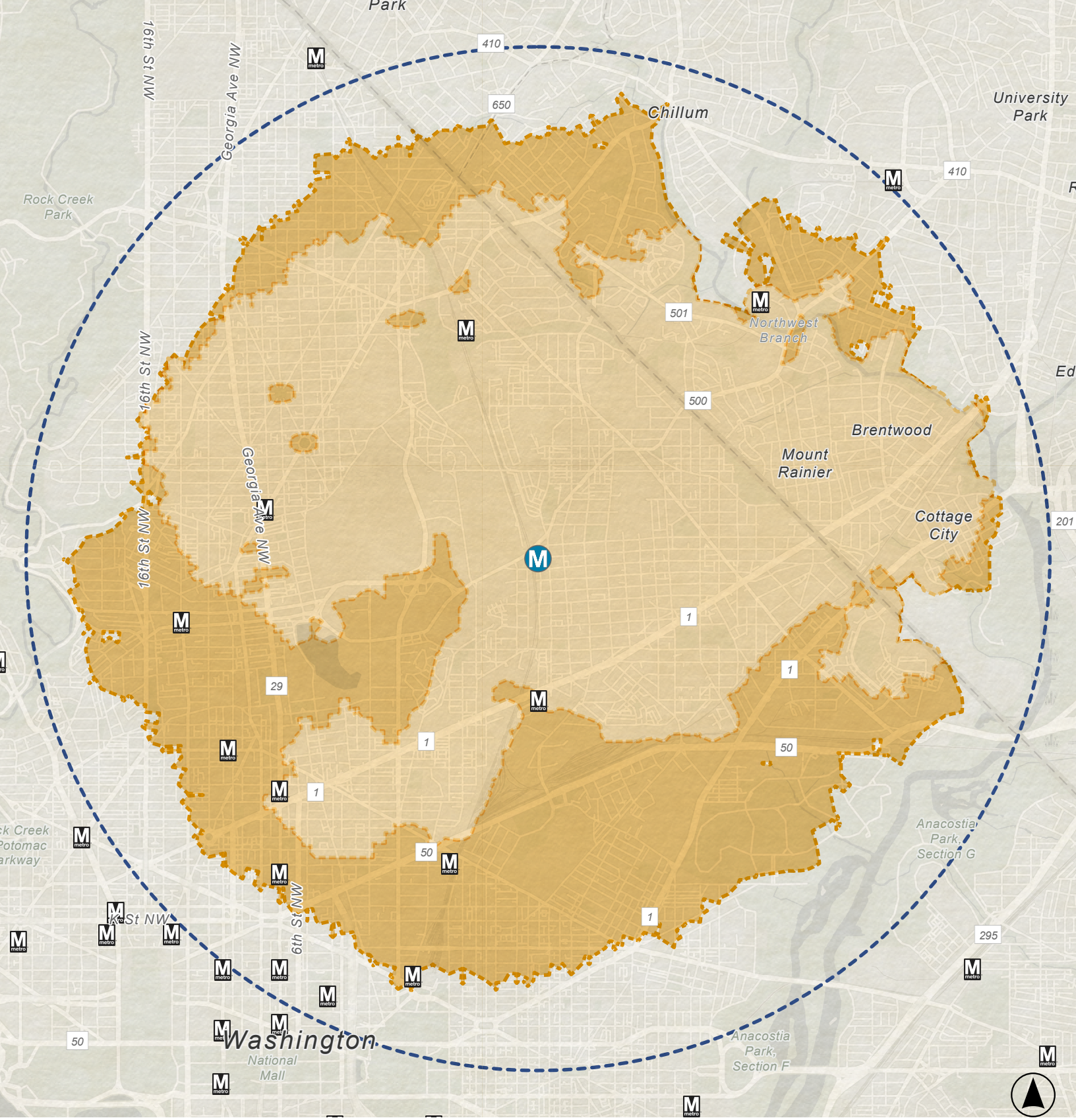

BROOKLAND-CUA BIKESHED

Station | Nearby Stations | 3 mile Bikeshed - Low Stress | 3 mile Bikeshed - Total | 3 mile radius

BIKESHED SIZE	HOUSEHOLDS	JOBS	AVERAGE WEEKDAY RIDERSHIP
11.2 sq mi - low stress	54,810 in low stress bikeshed	36,055 in low stress bikeshed	4,220
19.1 sq mi - total	121,401 in total bikeshed	136,940 in total bikeshed	

Household and Jobs data from Esri @2023

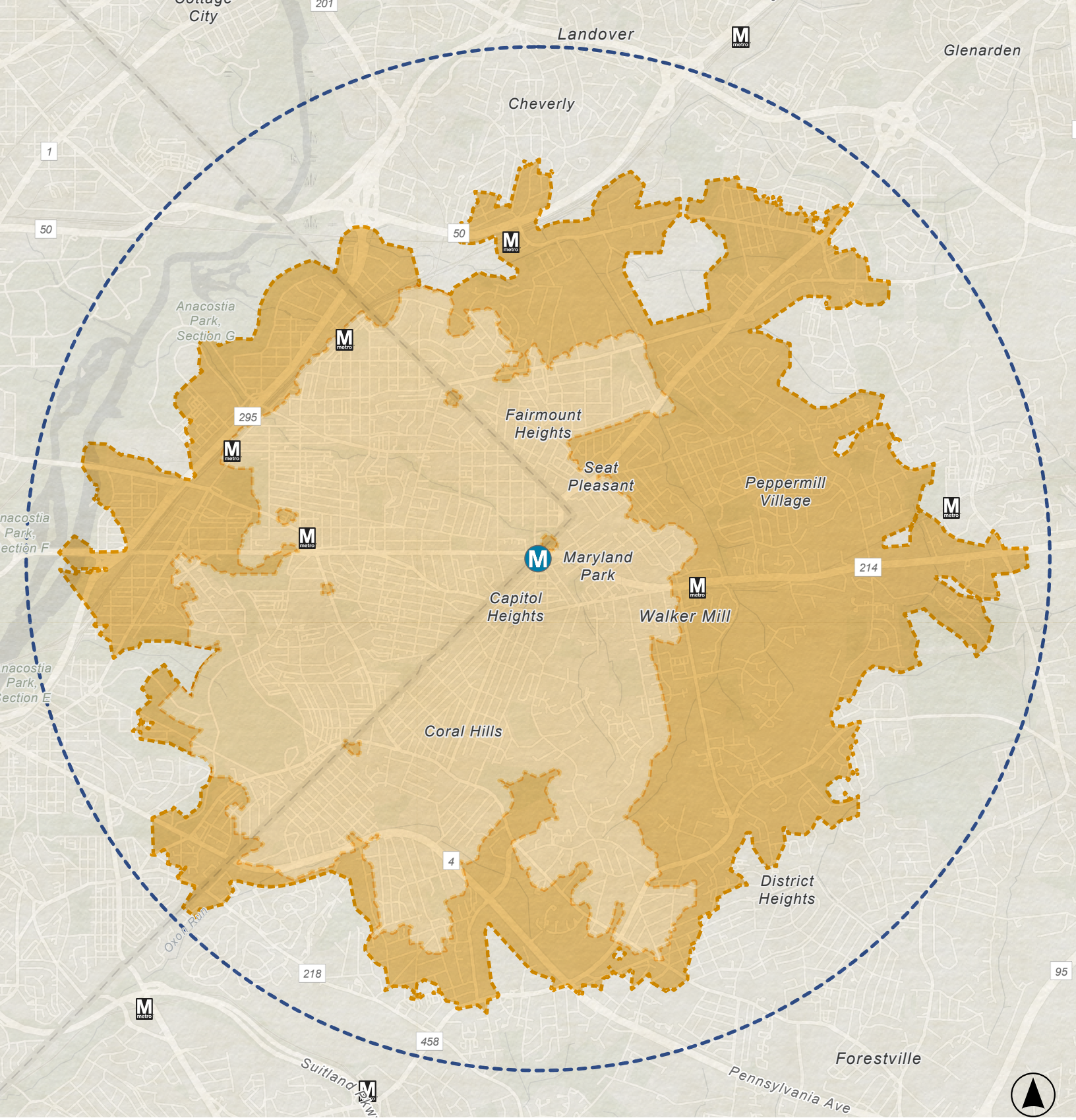

CAPITOL HEIGHTS BIKESHED

Station | Nearby Stations | 3 mile Bikeshed - Low Stress | 3 mile Bikeshed - Total | 3 mile radius

BIKESHED SIZE	HOUSEHOLDS	JOBS	AVERAGE WEEKDAY RIDERSHIP
7.9 sq mi - low stress	24,953 in low stress bikeshed	9,480 in low stress bikeshed	1,521
16.8 sq mi - total	46,436 in total bikeshed	18,657 in total bikeshed	

Household and Jobs data from Esri @2023

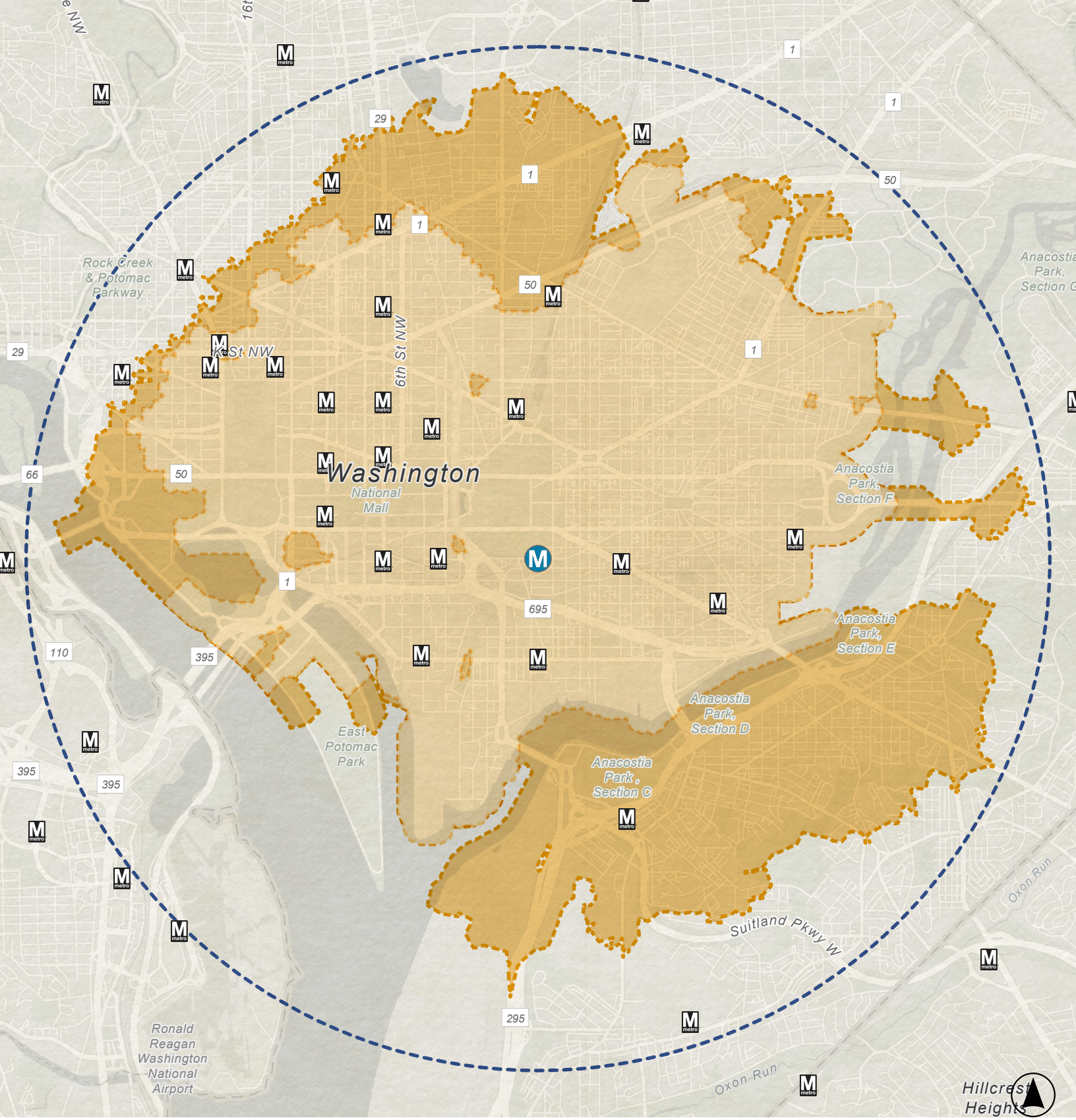

CAPITOL SOUTH BIKESHED

Station | Nearby Stations | 3 mile Bikeshed - Low Stress | 3 mile Bikeshed - Total | 3 mile radius

BIKESHED SIZE	HOUSEHOLDS	JOBS	AVERAGE WEEKDAY RIDERSHIP
10.4 sq mi - low stress	**86,243** in low stress bikeshed	**430,294** in low stress bikeshed	**4,878**
16.9 sq mi - total	**116,317** in total bikeshed	**486,649** in total bikeshed	

Household and Jobs data from Esri @2023

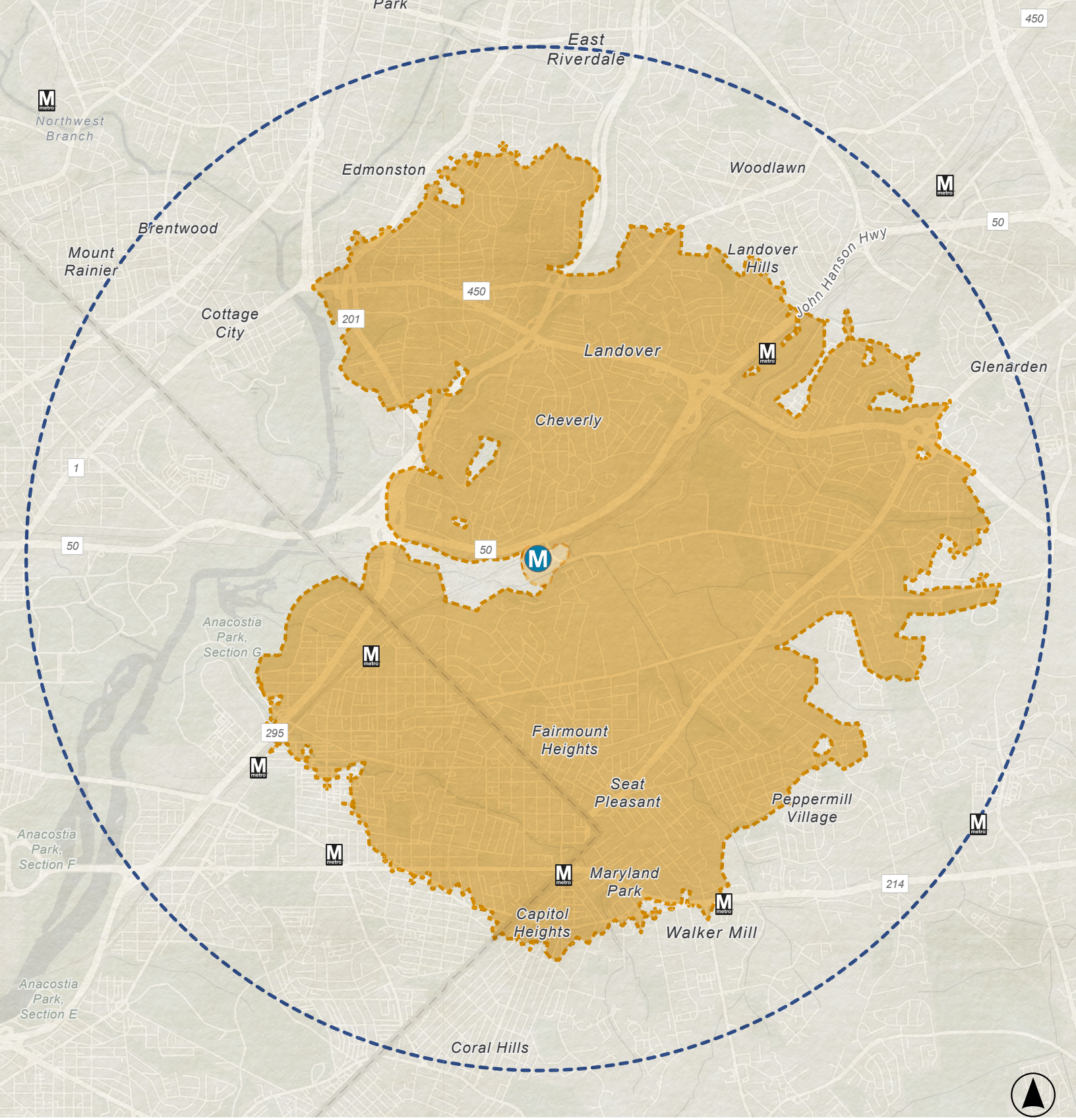

CHEVERLY BIKESHED

Station | Nearby Stations | 3 mile Bikeshed - Low Stress | 3 mile Bikeshed - Total | 3 mile radius

BIKESHED SIZE	HOUSEHOLDS	JOBS	AVERAGE WEEKDAY RIDERSHIP
0 sq mi - low stress	0 in low stress bikeshed	11 in low stress bikeshed	542
11.9 sq mi - total	27,794 in total bikeshed	21,869 in total bikeshed	

Household and Jobs data from Esri @2023

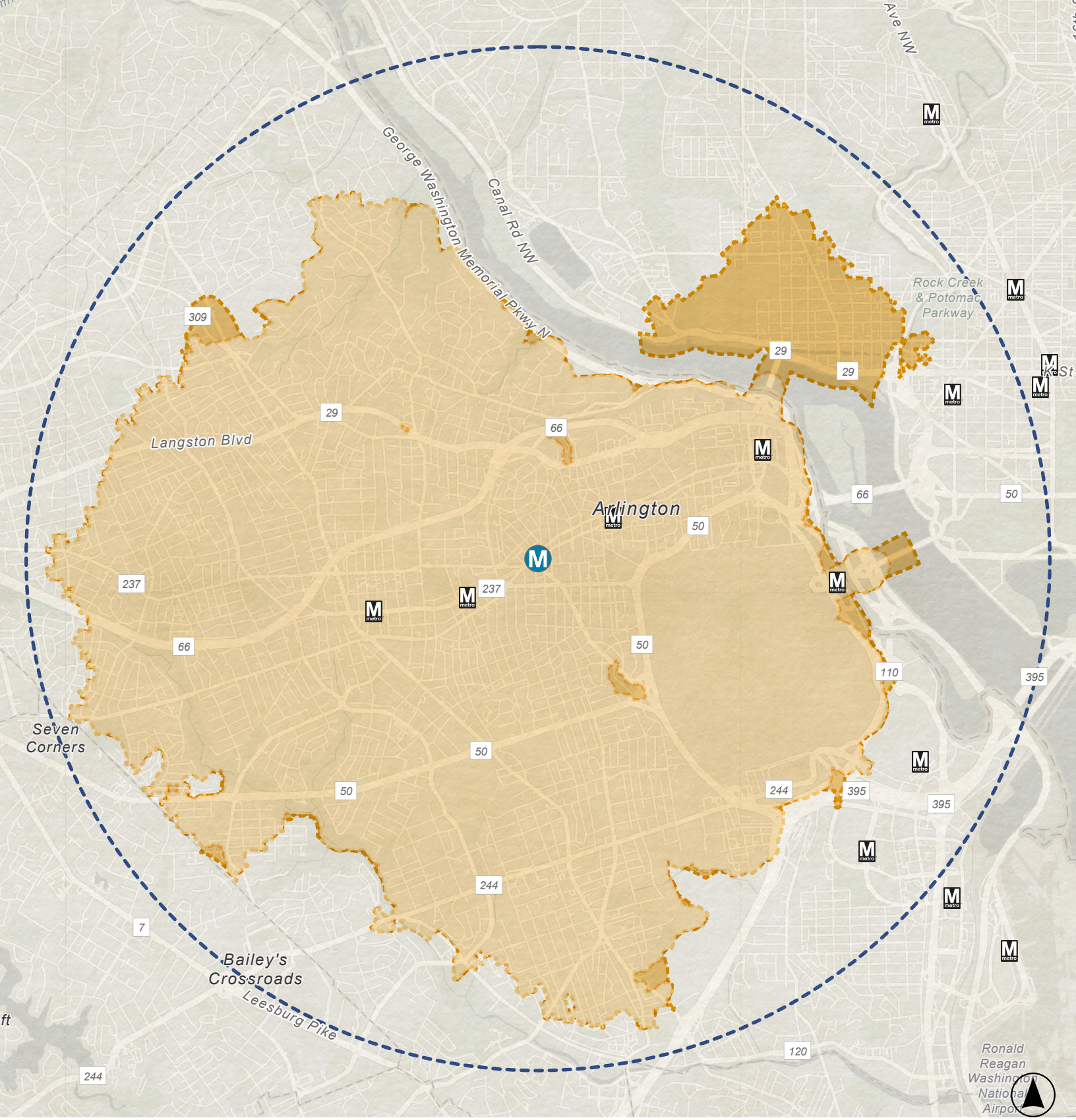

CLARENDON BIKESHED

Station | Nearby Stations | 3 mile Bikeshed - Low Stress | 3 mile Bikeshed - Total | 3 mile radius

BIKESHED SIZE	HOUSEHOLDS	JOBS	AVERAGE WEEKDAY RIDERSHIP
14.4 sq mi - low stress	72,420 in low stress bikeshed	107,362 in low stress bikeshed	2,511
15.4 sq mi - total	75,011 in total bikeshed	126,580 in total bikeshed	

Household and Jobs data from Esri @2023

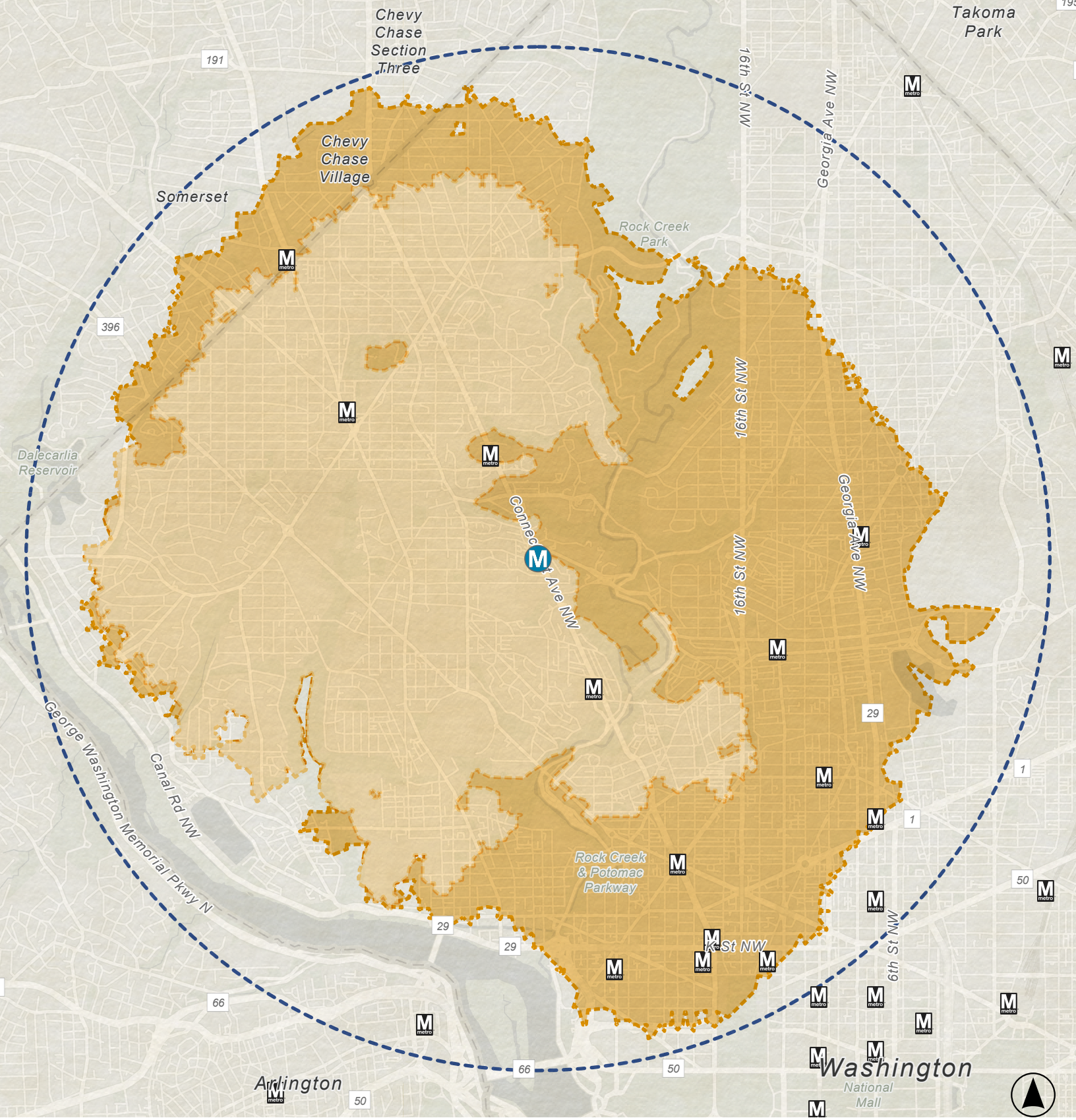

CLEVELAND PARK BIKESHED

Station | Nearby Stations | 3 mile Bikeshed - Low Stress | 3 mile Bikeshed - Total | 3 mile radius

BIKESHED SIZE	HOUSEHOLDS	JOBS	AVERAGE WEEKDAY RIDERSHIP
9 sq mi - low stress	45,902 in low stress bikeshed	51,112 in low stress bikeshed	2,214
18.1 sq mi - total	128,691 in total bikeshed	301,288 in total bikeshed	

Household and Jobs data from Esri @2023

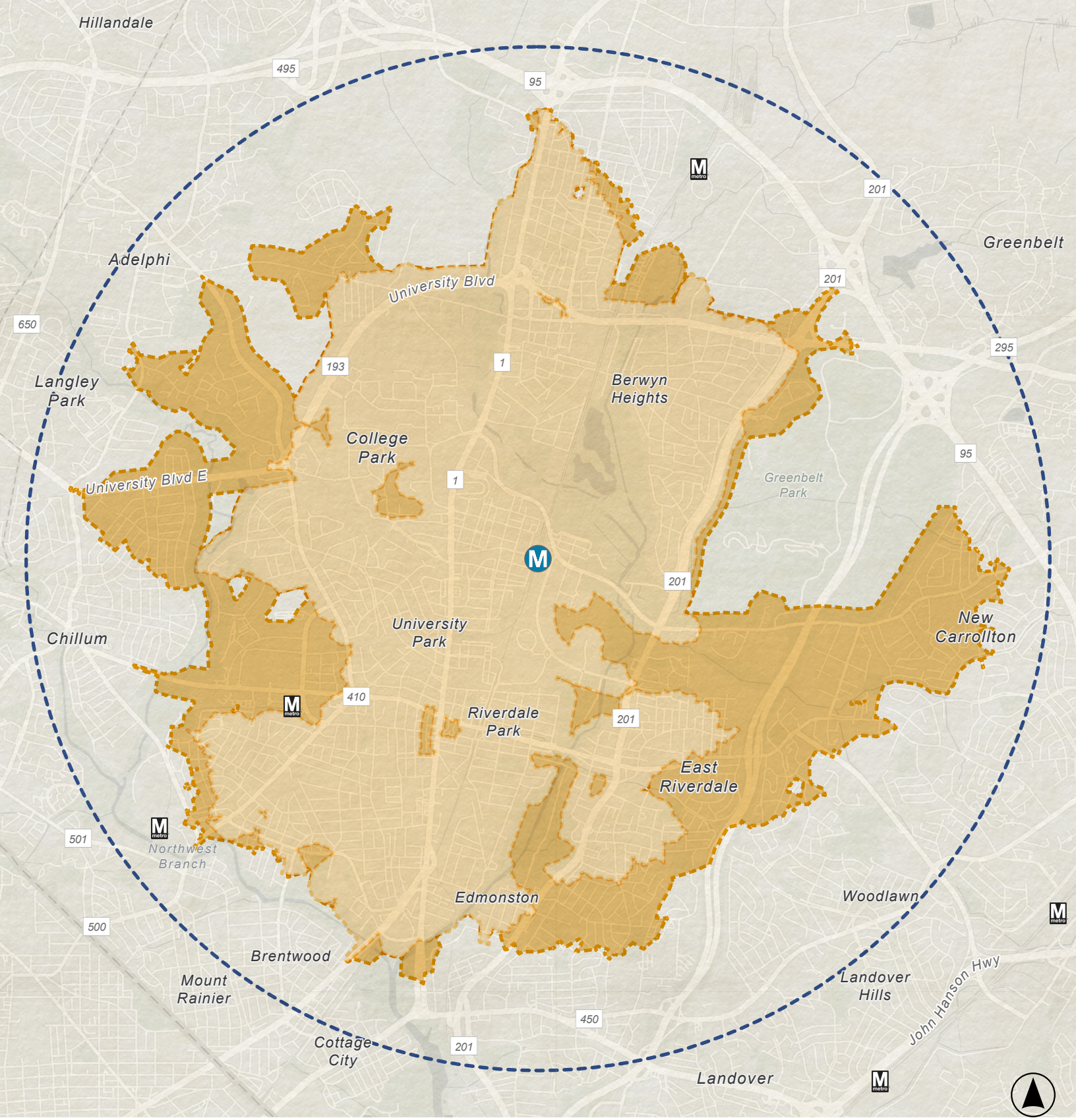

COLLEGE PARK-U OF MD

BIKESHED

Station | Nearby Stations | 3 mile Bikeshed - Low Stress | 3 mile Bikeshed - Total | 3 mile radius

BIKESHED SIZE	HOUSEHOLDS	JOBS	AVERAGE WEEKDAY RIDERSHIP
9.2 sq mi - low stress	17,595 in low stress bikeshed	35,073 in low stress bikeshed	1,822
14.3 sq mi - total	29,777 in total bikeshed	47,635 in total bikeshed	

Household and Jobs data from Esri @2023

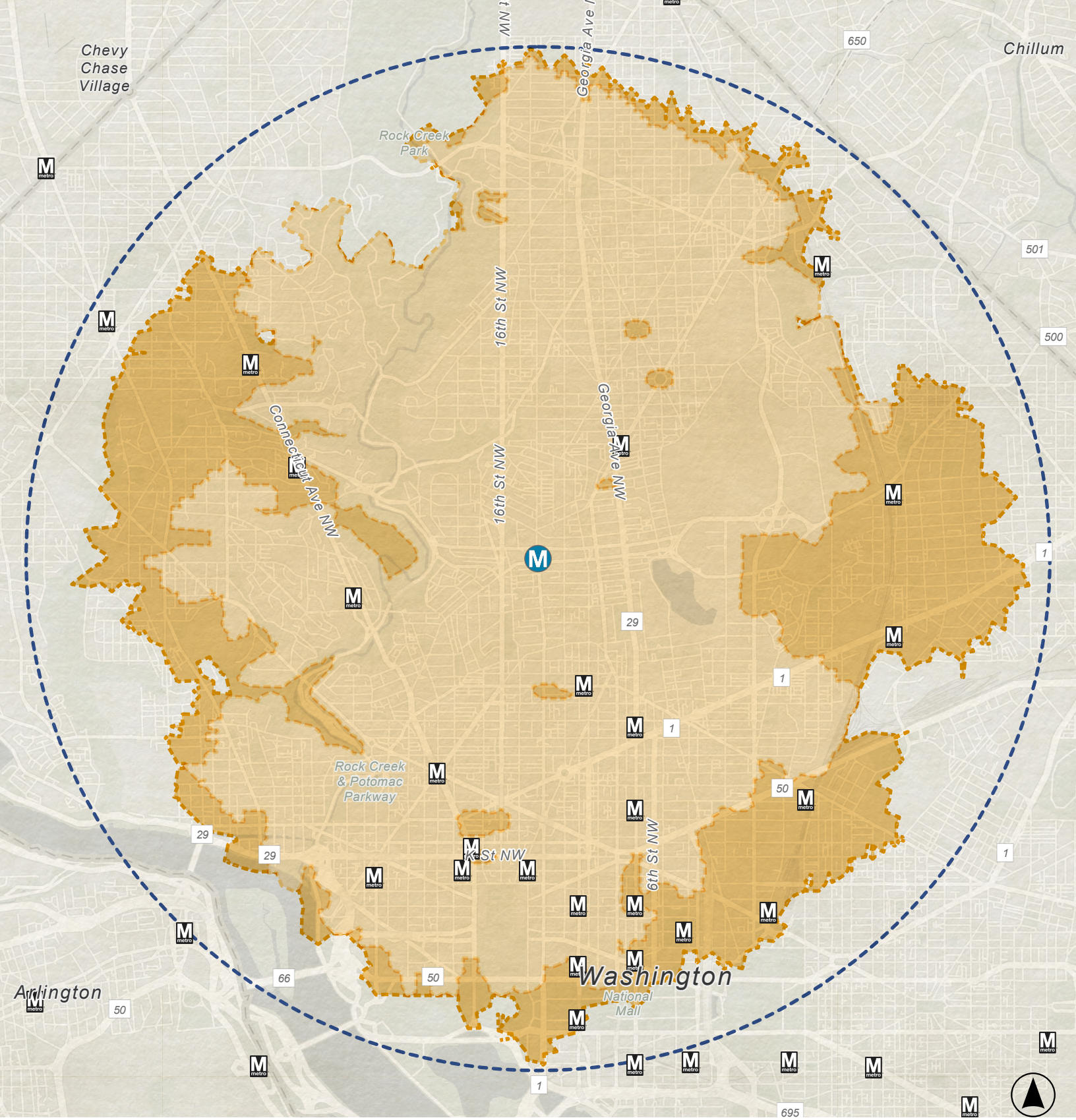

COLUMBIA HEIGHTS
BIKESHED

Station | Nearby Stations | 3 mile Bikeshed - Low Stress | 3 mile Bikeshed - Total | 3 mile radius

BIKESHED SIZE	HOUSEHOLDS	JOBS	AVERAGE WEEKDAY RIDERSHIP
14.4 sq mi - low stress	129,954 in low stress bikeshed	383,292 in low stress bikeshed	7,904
20.1 sq mi - total	163,388 in total bikeshed	500,330 in total bikeshed	

Household and Jobs data from Esri @2023

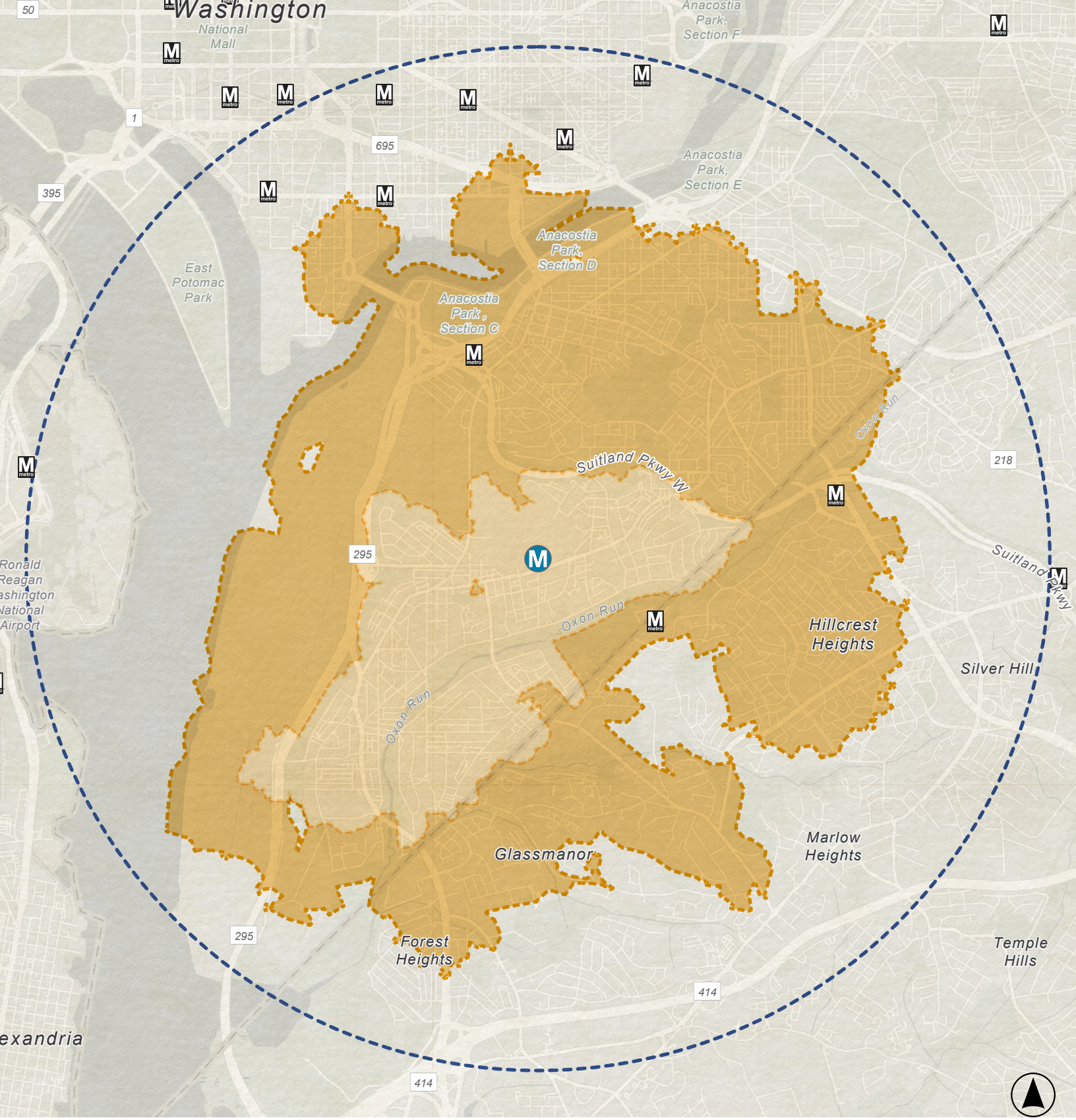

CONGRESS HEIGHTS BIKESHED

Station | Nearby Stations | 3 mile Bikeshed - Low Stress | 3 mile Bikeshed - Total | 3 mile radius

BIKESHED SIZE	HOUSEHOLDS	JOBS	AVERAGE WEEKDAY RIDERSHIP
3.1 sq mi - low stress	16,292 in low stress bikeshed	8,055 in low stress bikeshed	2,220
13.3 sq mi - total	46,579 in total bikeshed	40,923 in total bikeshed	

Household and Jobs data from Esri @2023

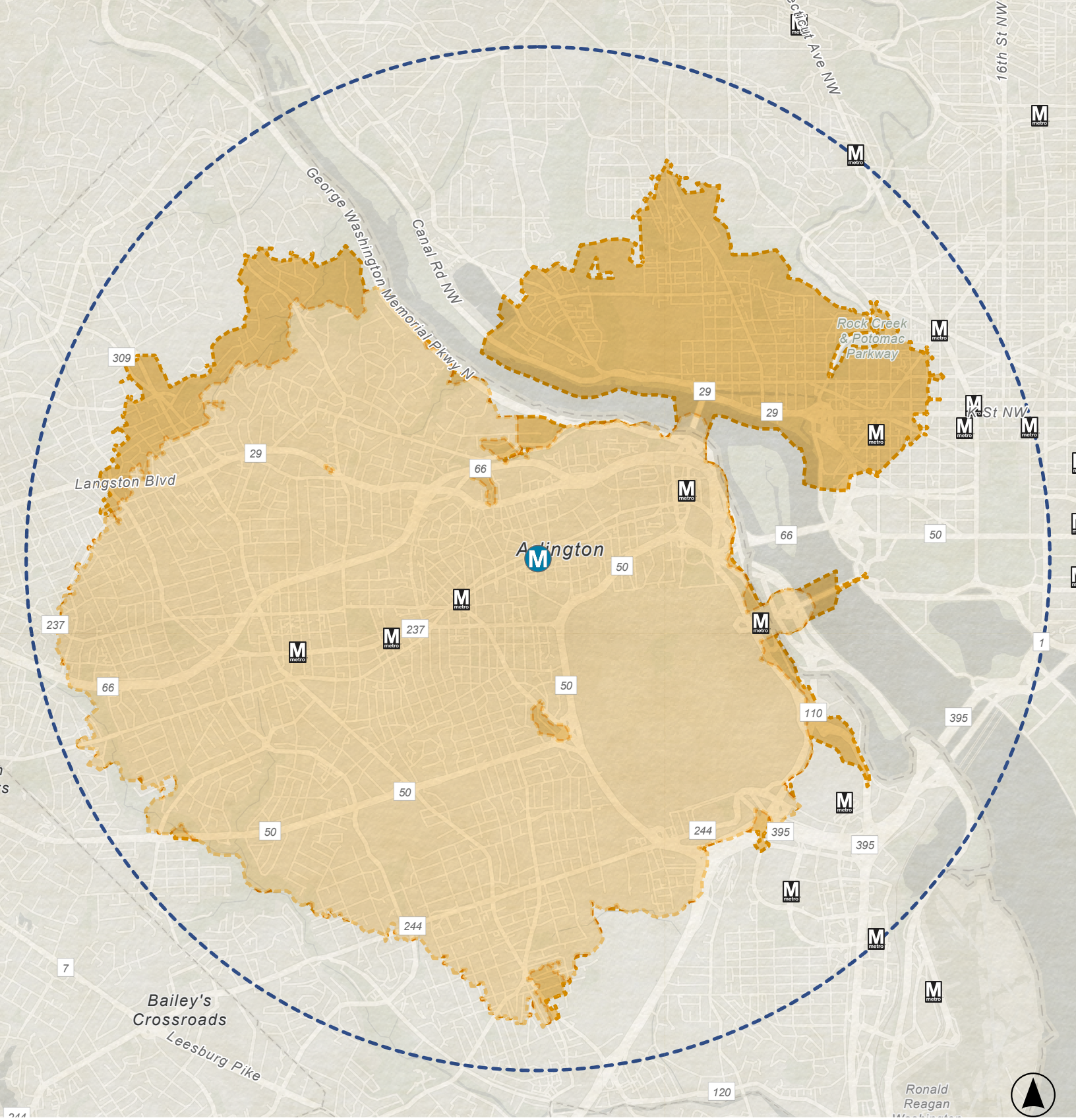

COURT HOUSE BIKESHED

Station | Nearby Stations | 3 mile Bikeshed - Low Stress | 3 mile Bikeshed - Total | 3 mile radius

BIKESHED SIZE	HOUSEHOLDS	JOBS	AVERAGE WEEKDAY RIDERSHIP
11.7 sq mi - low stress	**65,433** in low stress bikeshed	**102,294** in low stress bikeshed	**3,339**
14.8 sq mi - total	**81,028** in total bikeshed	**163,851** in total bikeshed	

Household and Jobs data from Esri @2023

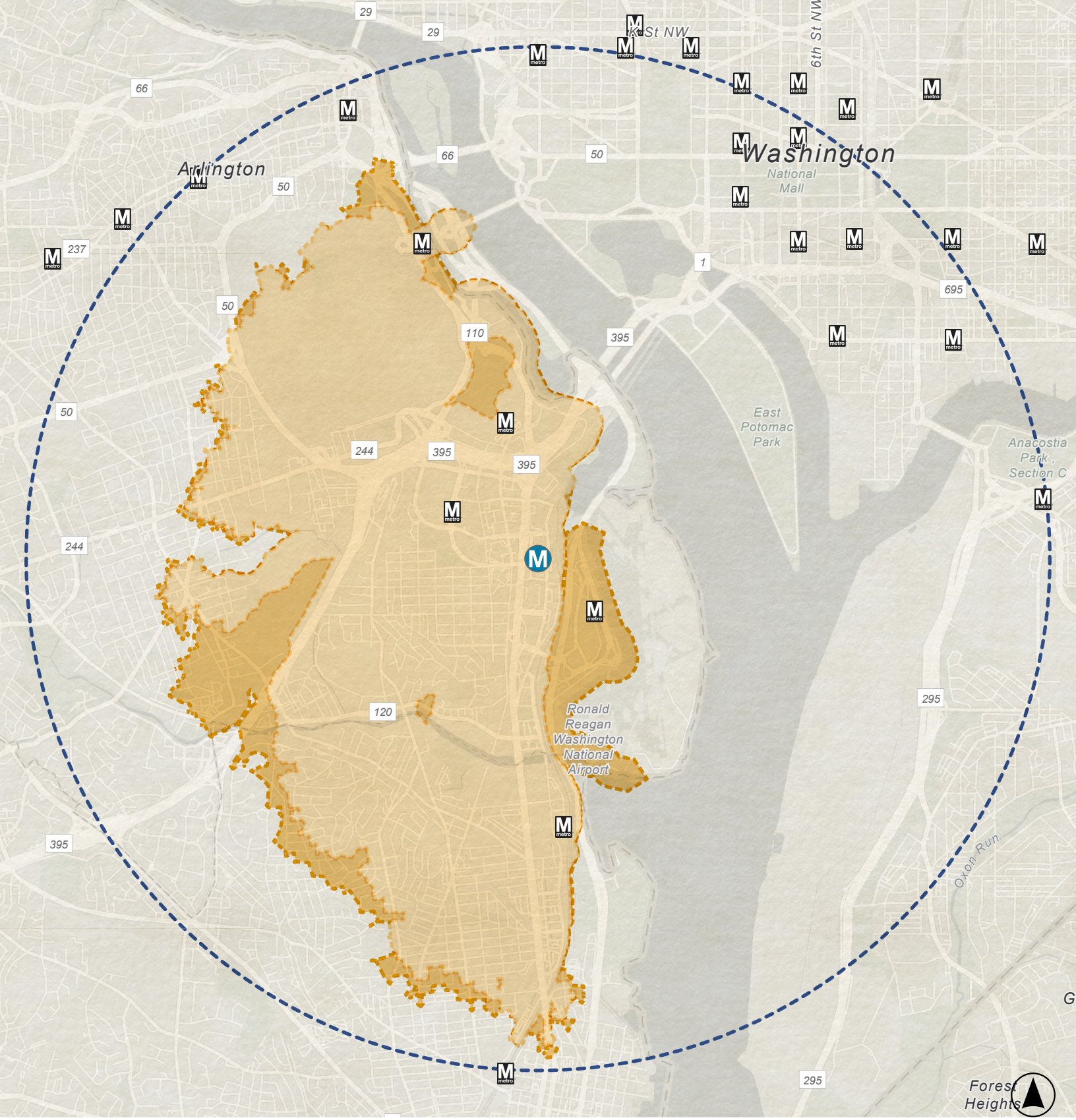

CRYSTAL CITY BIKESHED

Station | Nearby Stations | 3 mile Bikeshed - Low Stress | 3 mile Bikeshed - Total | 3 mile radius

BIKESHED SIZE	HOUSEHOLDS	JOBS	AVERAGE WEEKDAY RIDERSHIP
7.2 sq mi - low stress	35,996 in low stress bikeshed	44,684 in low stress bikeshed	4,841
8.6 sq mi - total	38,526 in total bikeshed	46,777 in total bikeshed	

Household and Jobs data from Esri @2023

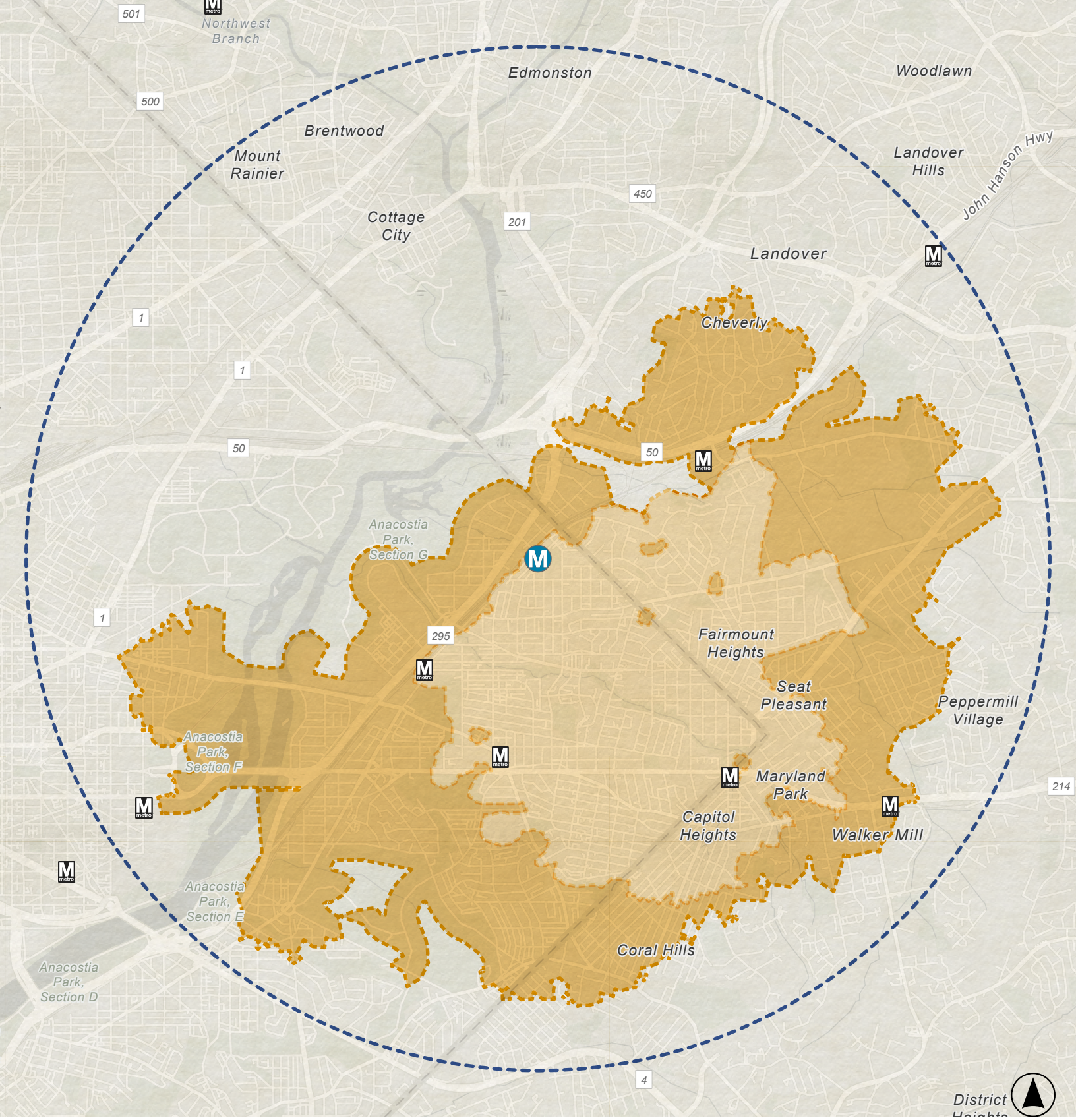

DEANWOOD BIKESHED

Station | Nearby Stations | 3 mile Bikeshed - Low Stress | 3 mile Bikeshed - Total | 3 mile radius

BIKESHED SIZE	HOUSEHOLDS	JOBS	AVERAGE WEEKDAY RIDERSHIP
4.2 sq mi - low stress	14,497 in low stress bikeshed	6,862 in low stress bikeshed	1,183
11.4 sq mi - total	34,355 in total bikeshed	17,069 in total bikeshed	

Household and Jobs data from Esri @2023

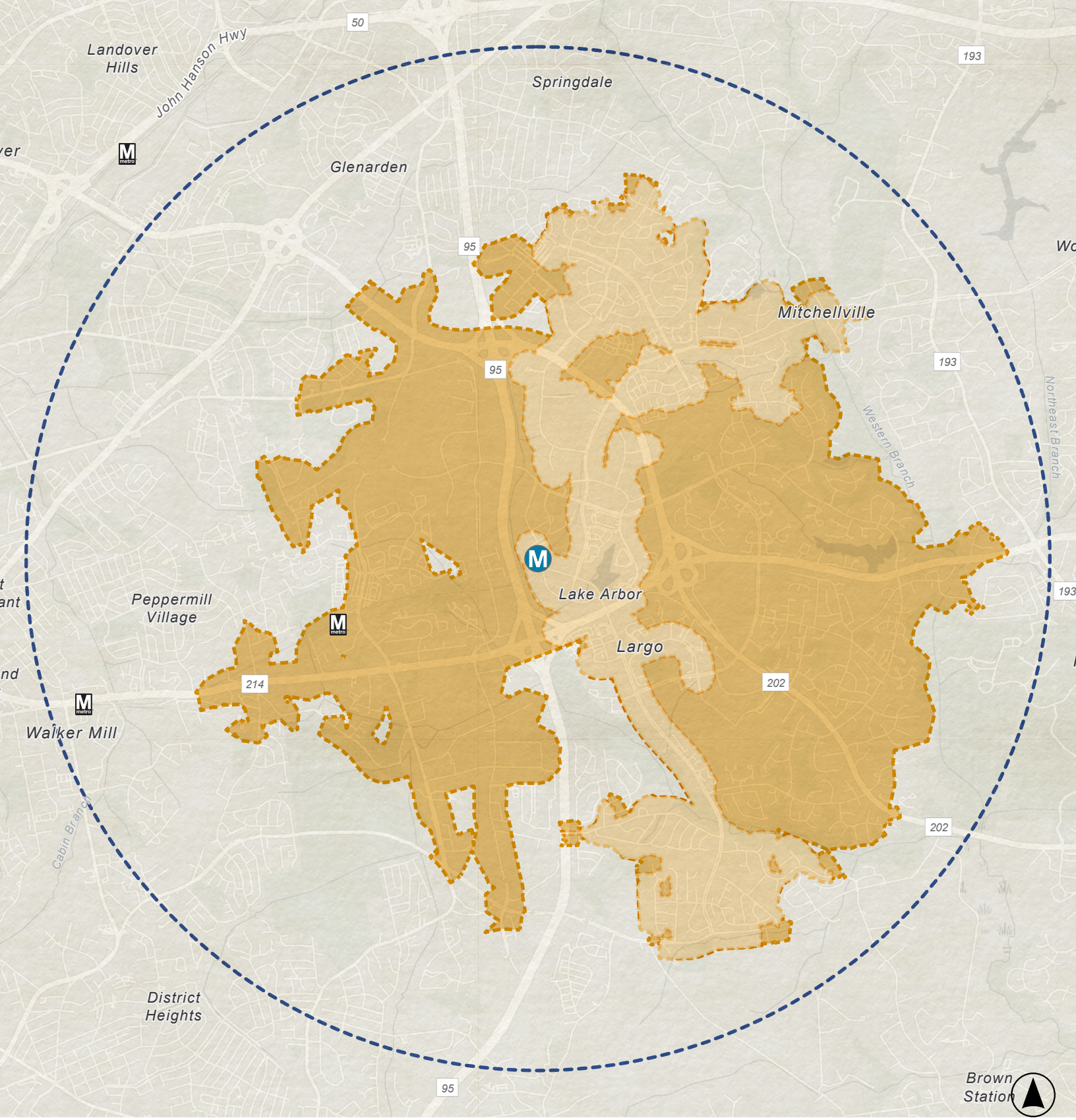

DOWNTOWN LARGO
BIKESHED

Station | Nearby Stations | 3 mile Bikeshed - Low Stress | 3 mile Bikeshed - Total | 3 mile radius

BIKESHED SIZE	HOUSEHOLDS	JOBS	AVERAGE WEEKDAY RIDERSHIP
3.3 sq mi - low stress	5,833 in low stress bikeshed	9,432 in low stress bikeshed	2,239
11.2 sq mi - total	15,564 in total bikeshed	20,928 in total bikeshed	

Household and Jobs data from Esri @2023

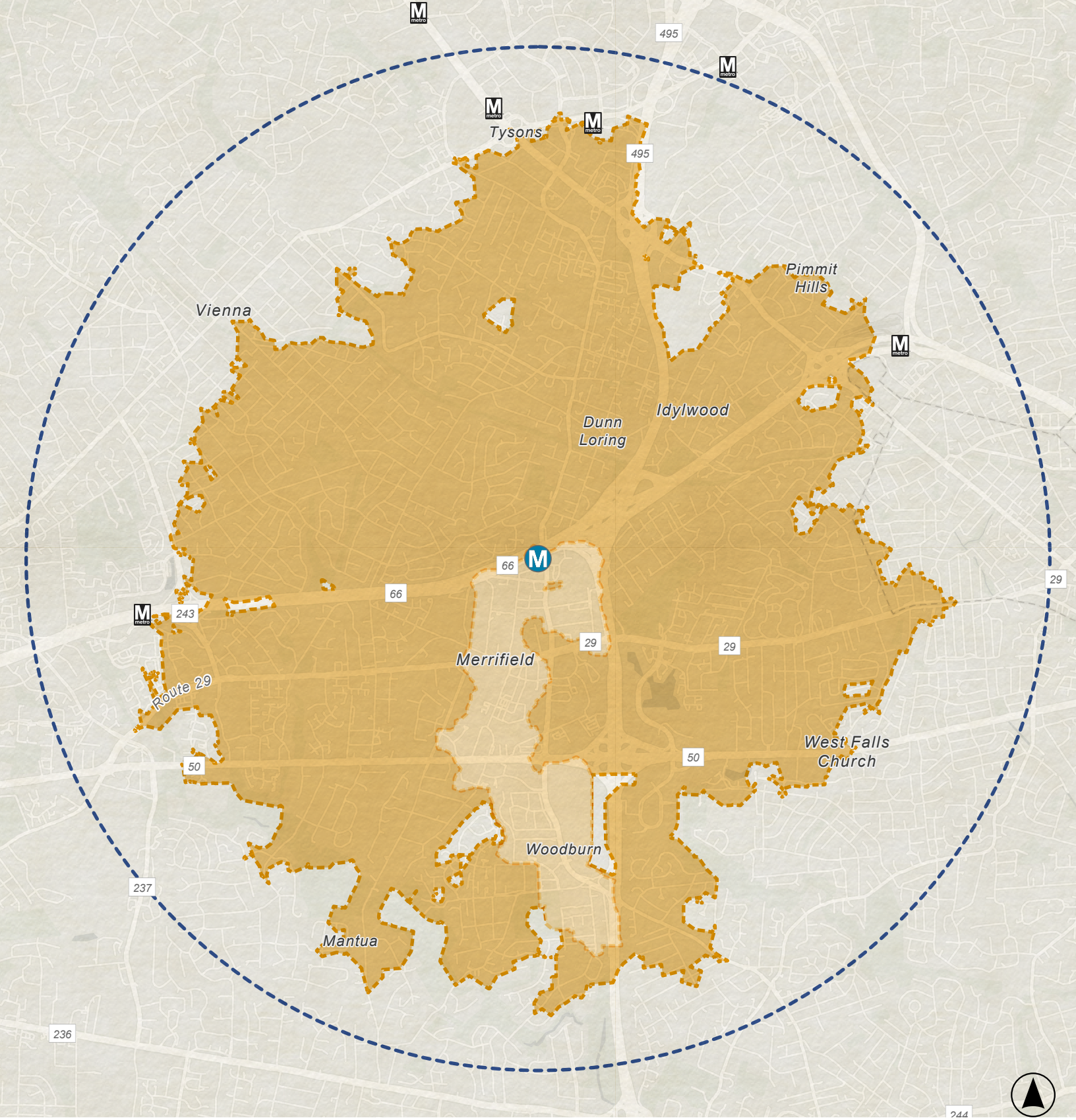

DUNN LORING-MERRIFIELD BIKESHED

Station | Nearby Stations | 3 mile Bikeshed - Low Stress | 3 mile Bikeshed - Total | 3 mile radius

BIKESHED SIZE	HOUSEHOLDS	JOBS	AVERAGE WEEKDAY RIDERSHIP
1.2 sq mi - low stress	**5,500** in low stress bikeshed	**21,579** in low stress bikeshed	**1,399**
14.5 sq mi - total	**28,650** in total bikeshed	**73,640** in total bikeshed	

Household and Jobs data from Esri @2023

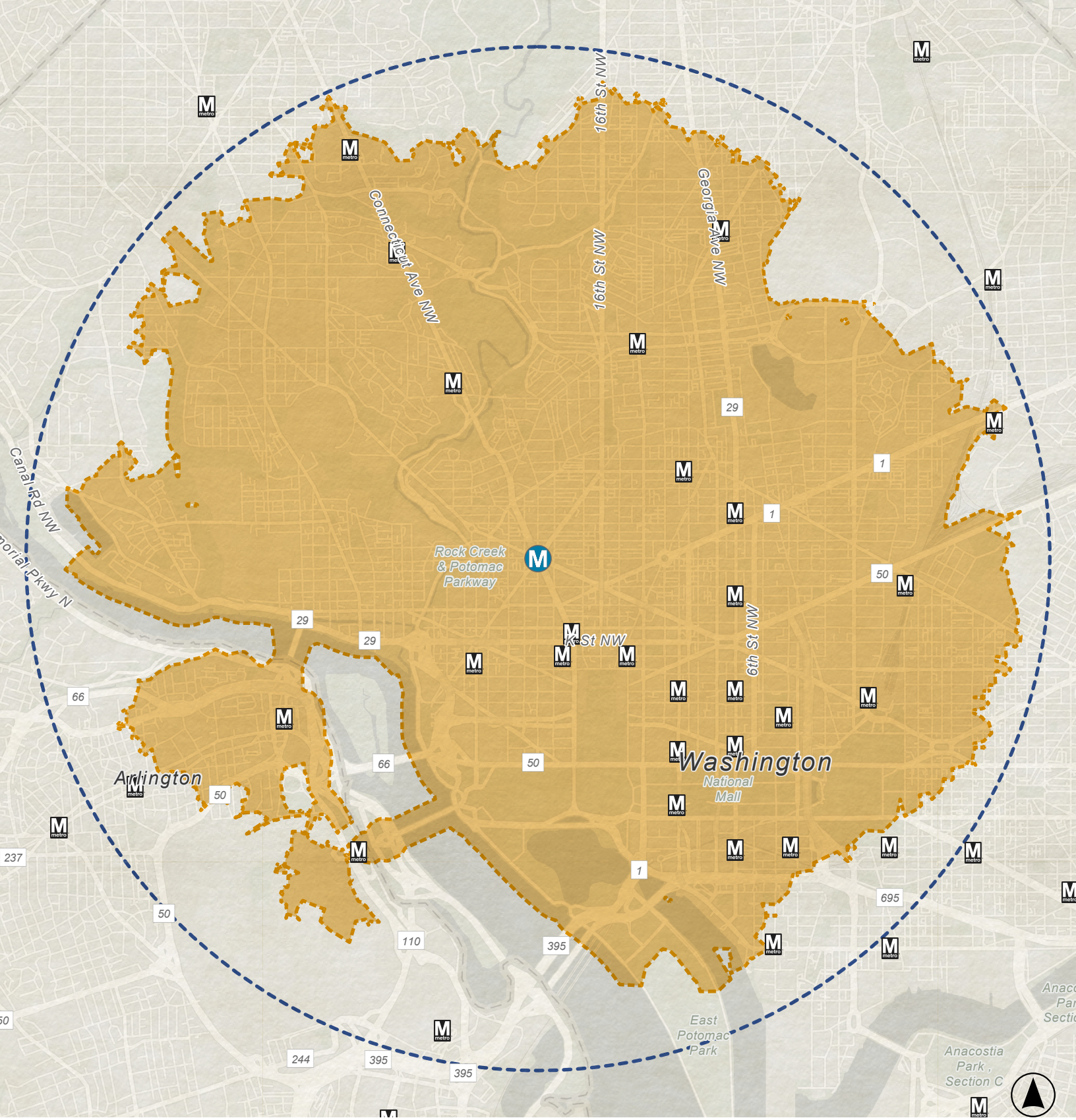

DUPONT CIRCLE BIKESHED

Station | Nearby Stations | 3 mile Bikeshed - Low Stress | 3 mile Bikeshed - Total | 3 mile radius

BIKESHED SIZE	HOUSEHOLDS	JOBS	AVERAGE WEEKDAY RIDERSHIP
0 sq mi - low stress	0 in low stress bikeshed	0 in low stress bikeshed	9,239
18.9 sq mi - total	161,548 in total bikeshed	616,292 in total bikeshed	

Household and Jobs data from Esri @2023

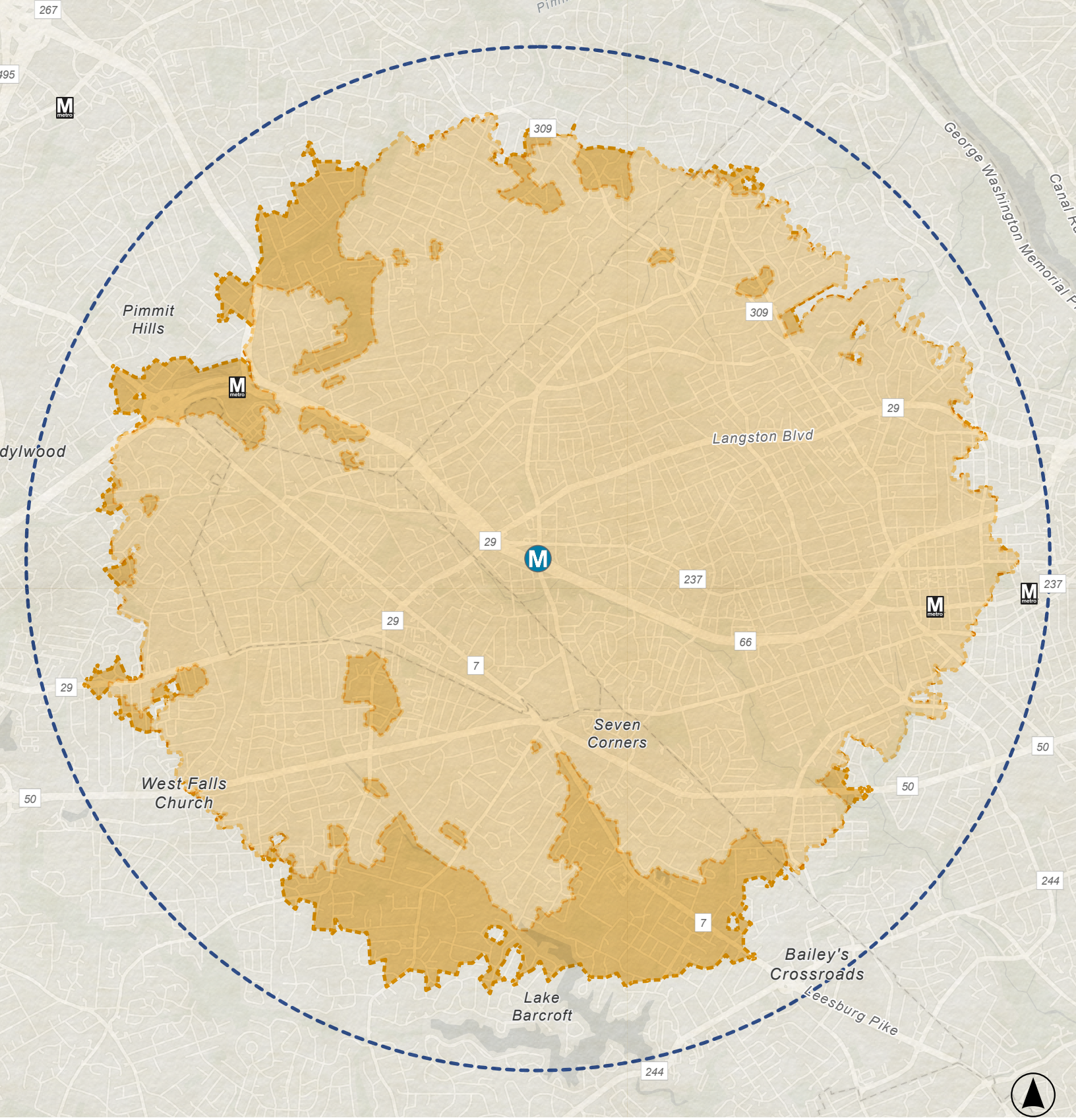

EAST FALLS CHURCH BIKESHED

Station | Nearby Stations | 3 mile Bikeshed - Low Stress | 3 mile Bikeshed - Total | 3 mile radius

BIKESHED SIZE	HOUSEHOLDS	JOBS	AVERAGE WEEKDAY RIDERSHIP
16.3 sq mi - low stress	42,506 in low stress bikeshed	57,821 in low stress bikeshed	2,172
19.1 sq mi - total	46,423 in total bikeshed	59,487 in total bikeshed	

Household and Jobs data from Esri @2023

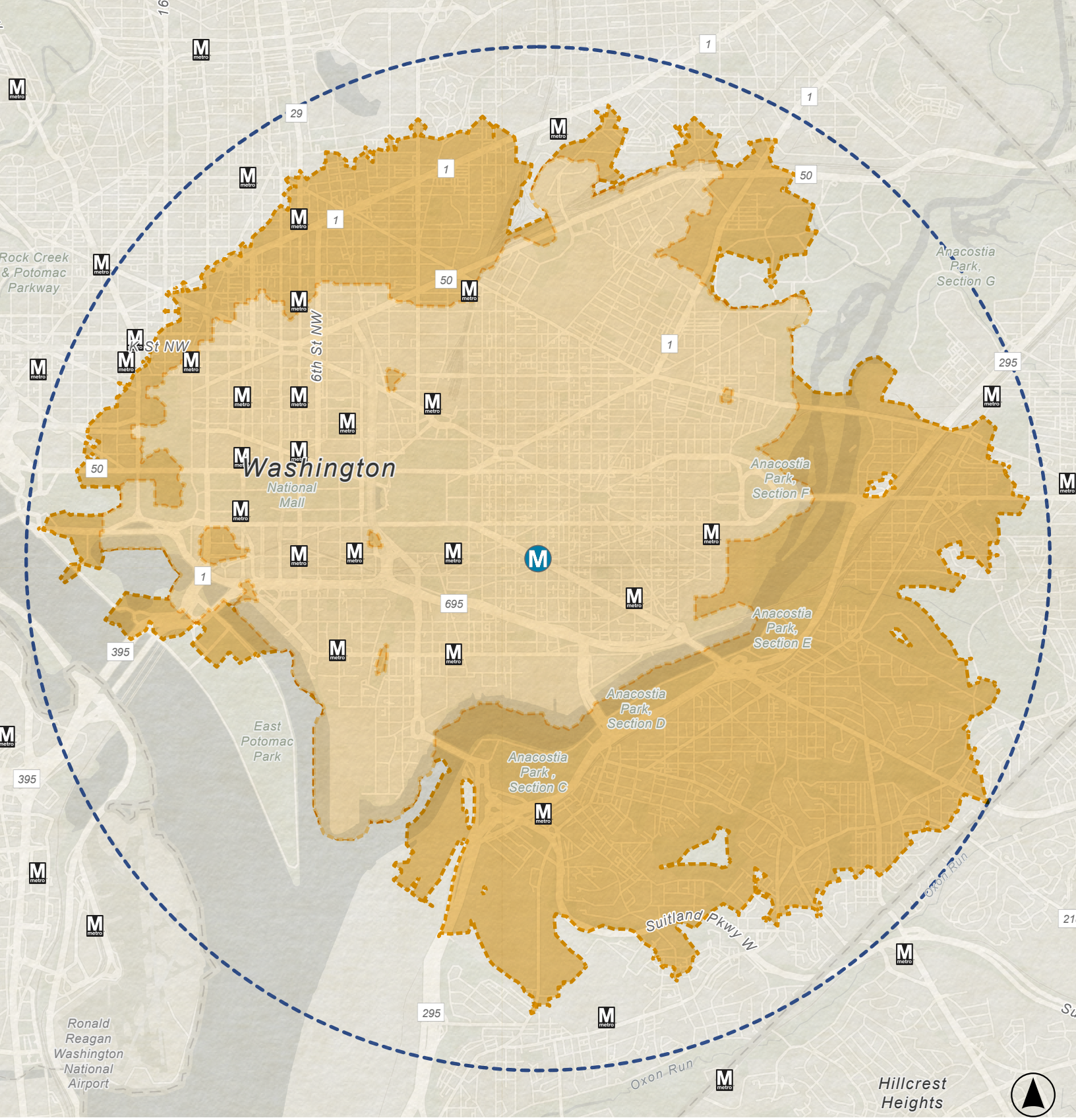

EASTERN MARKET BIKESHED

Station | Nearby Stations | 3 mile Bikeshed - Low Stress | 3 mile Bikeshed - Total | 3 mile radius

BIKESHED SIZE	HOUSEHOLDS	JOBS	AVERAGE WEEKDAY RIDERSHIP
9.1 sq mi - low stress	74,007 in low stress bikeshed	314,036 in low stress bikeshed	3,570
17.9 sq mi - total	113,155 in total bikeshed	395,526 in total bikeshed	

Household and Jobs data from Esri @2023

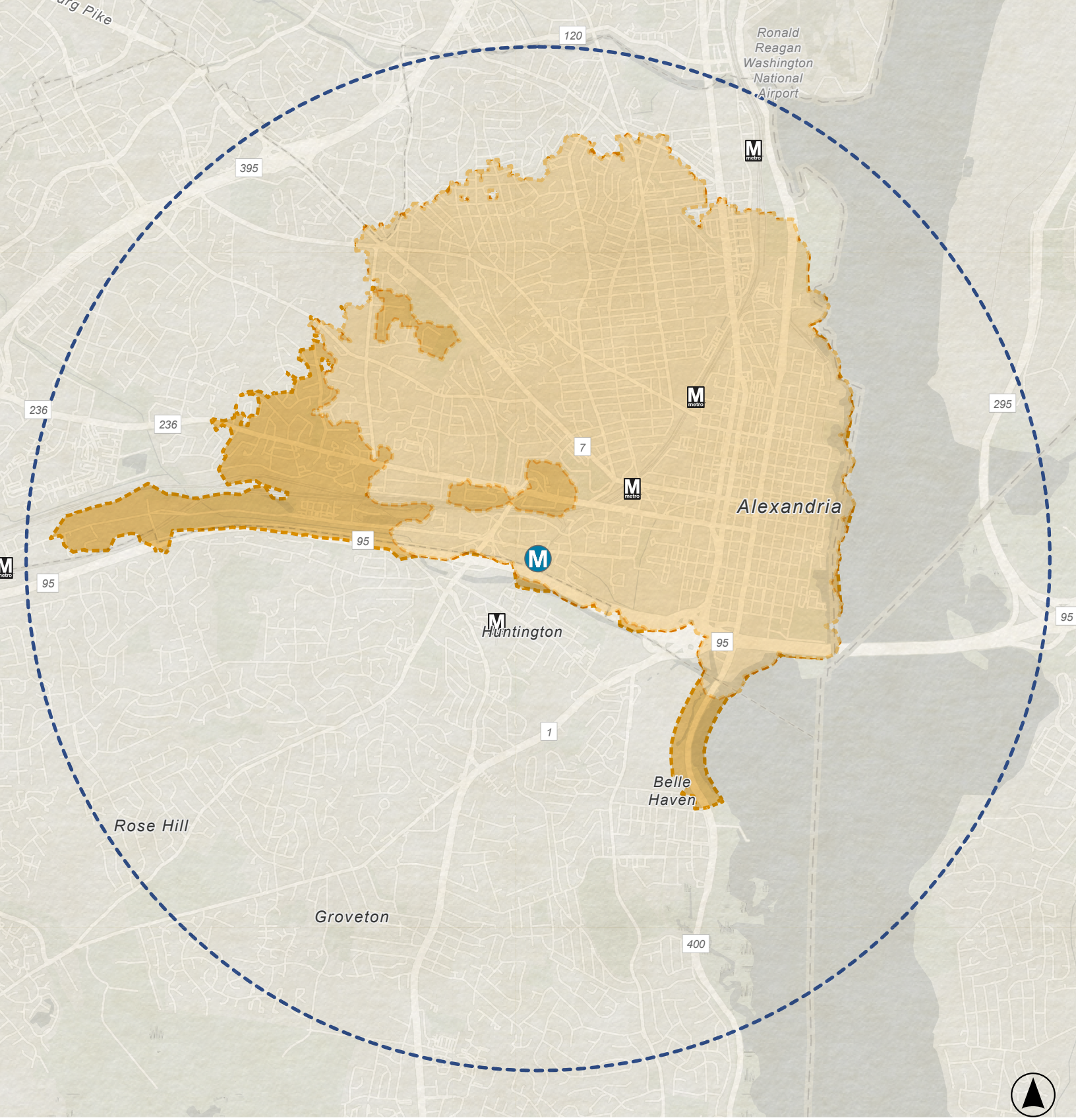

EISENHOWER AVE BIKESHED

Station | Nearby Stations | 3 mile Bikeshed - Low Stress | 3 mile Bikeshed - Total | 3 mile radius

BIKESHED SIZE	HOUSEHOLDS	JOBS	AVERAGE WEEKDAY RIDERSHIP
6.7 sq mi - low stress	30,794 in low stress bikeshed	70,571 in low stress bikeshed	994
7.9 sq mi - total	33,139 in total bikeshed	77,348 in total bikeshed	

Household and Jobs data from Esri @2023

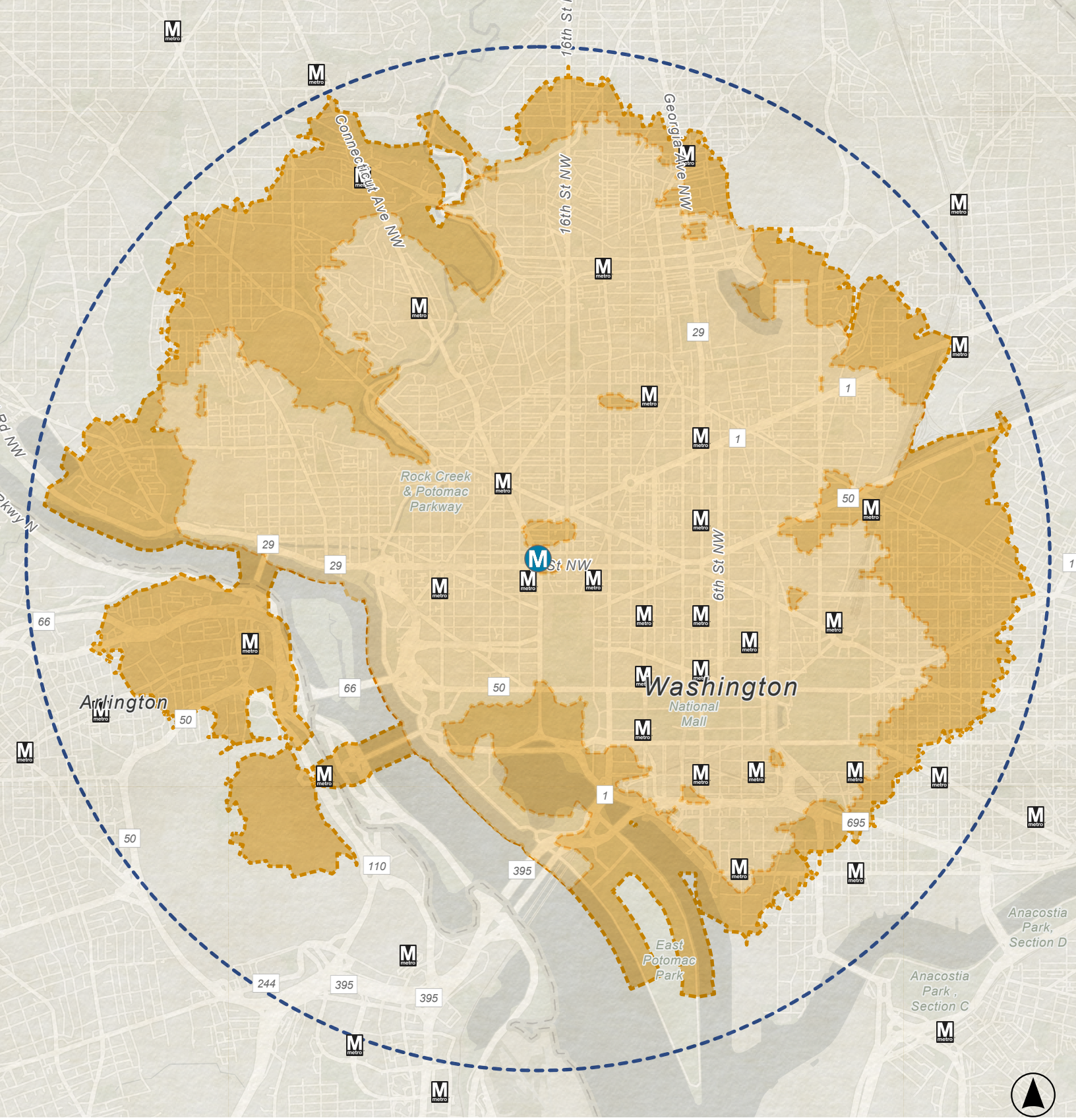

FARRAGUT NORTH
BIKESHED

Station | Nearby Stations | 3 mile Bikeshed - Low Stress | 3 mile Bikeshed - Total | 3 mile radius

BIKESHED SIZE	HOUSEHOLDS	JOBS	AVERAGE WEEKDAY RIDERSHIP
11.2 sq mi - low stress	**119,631** in low stress bikeshed	**510,896** in low stress bikeshed	**10,250**
18.2 sq mi - total	**164,562** in total bikeshed	**620,768** in total bikeshed	

Household and Jobs data from Esri @2023

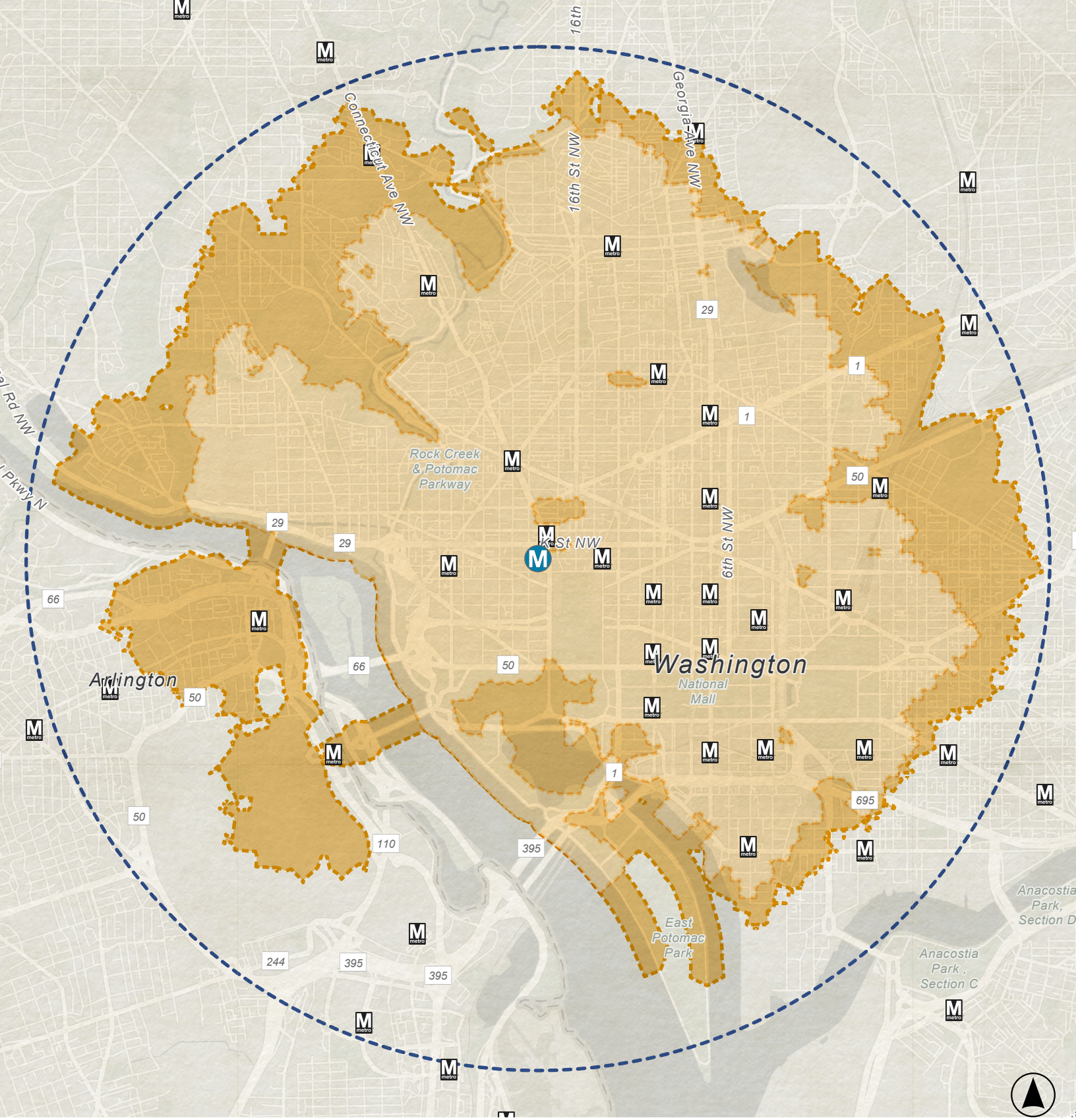

FARRAGUT WEST
BIKESHED

Station | Nearby Stations | 3 mile Bikeshed - Low Stress | 3 mile Bikeshed - Total | 3 mile radius

BIKESHED SIZE	HOUSEHOLDS	JOBS	AVERAGE WEEKDAY RIDERSHIP
11.1 sq mi - low stress	**122,753** in low stress bikeshed	**520,283** in low stress bikeshed	**9,147**
17.7 sq mi - total	**161,695** in total bikeshed	**593,654** in total bikeshed	

Household and Jobs data from Esri @2023

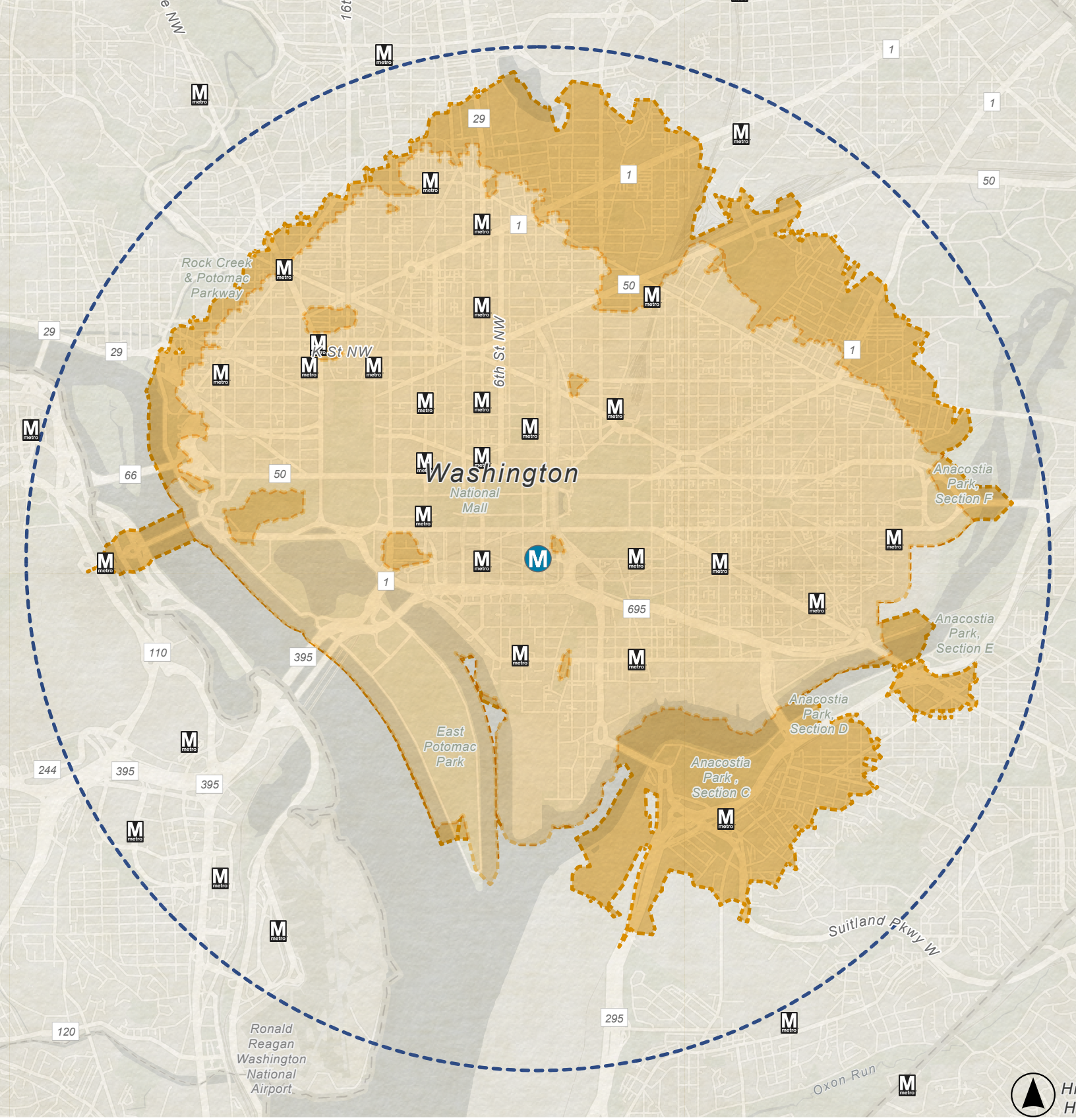

FEDERAL CENTER SW

BIKESHED

Station | Nearby Stations | 3 mile Bikeshed - Low Stress | 3 mile Bikeshed - Total | 3 mile radius

BIKESHED SIZE	HOUSEHOLDS	JOBS	AVERAGE WEEKDAY RIDERSHIP
11 sq mi - low stress	**96,064** in low stress bikeshed	**481,604** in low stress bikeshed	**2,261**
15.2 sq mi - total	**123,118** in total bikeshed	**533,321** in total bikeshed	

Household and Jobs data from Esri @2023

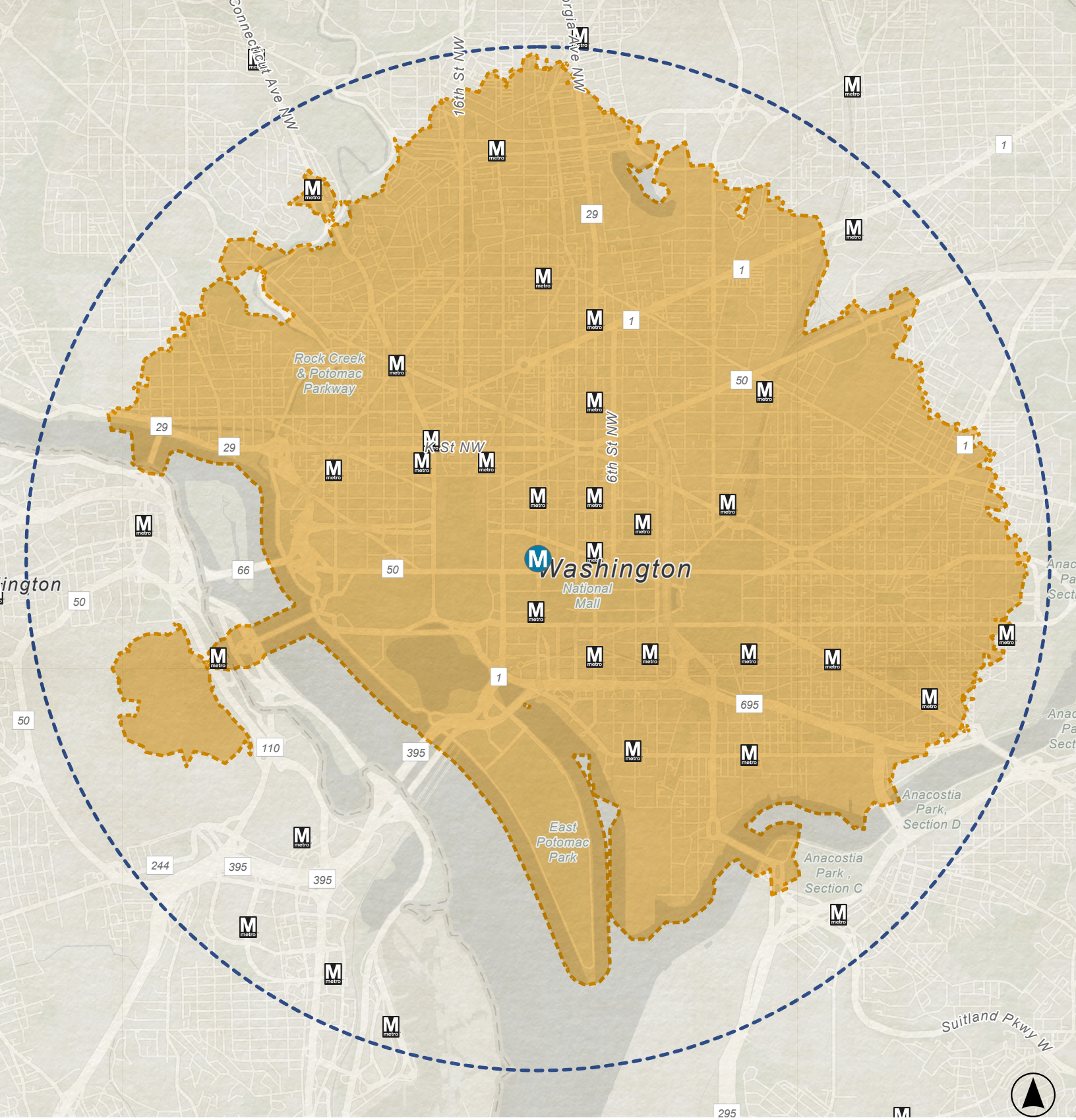

FEDERAL TRIANGLE
BIKESHED

Station | Nearby Stations | 3 mile Bikeshed - Low Stress | 3 mile Bikeshed - Total | 3 mile radius

BIKESHED SIZE	HOUSEHOLDS	JOBS	AVERAGE WEEKDAY RIDERSHIP
0 sq mi - low stress	0 in low stress bikeshed	0 in low stress bikeshed	3,768
16.3 sq mi - total	151,724 in total bikeshed	574,338 in total bikeshed	

Household and Jobs data from Esri @2023

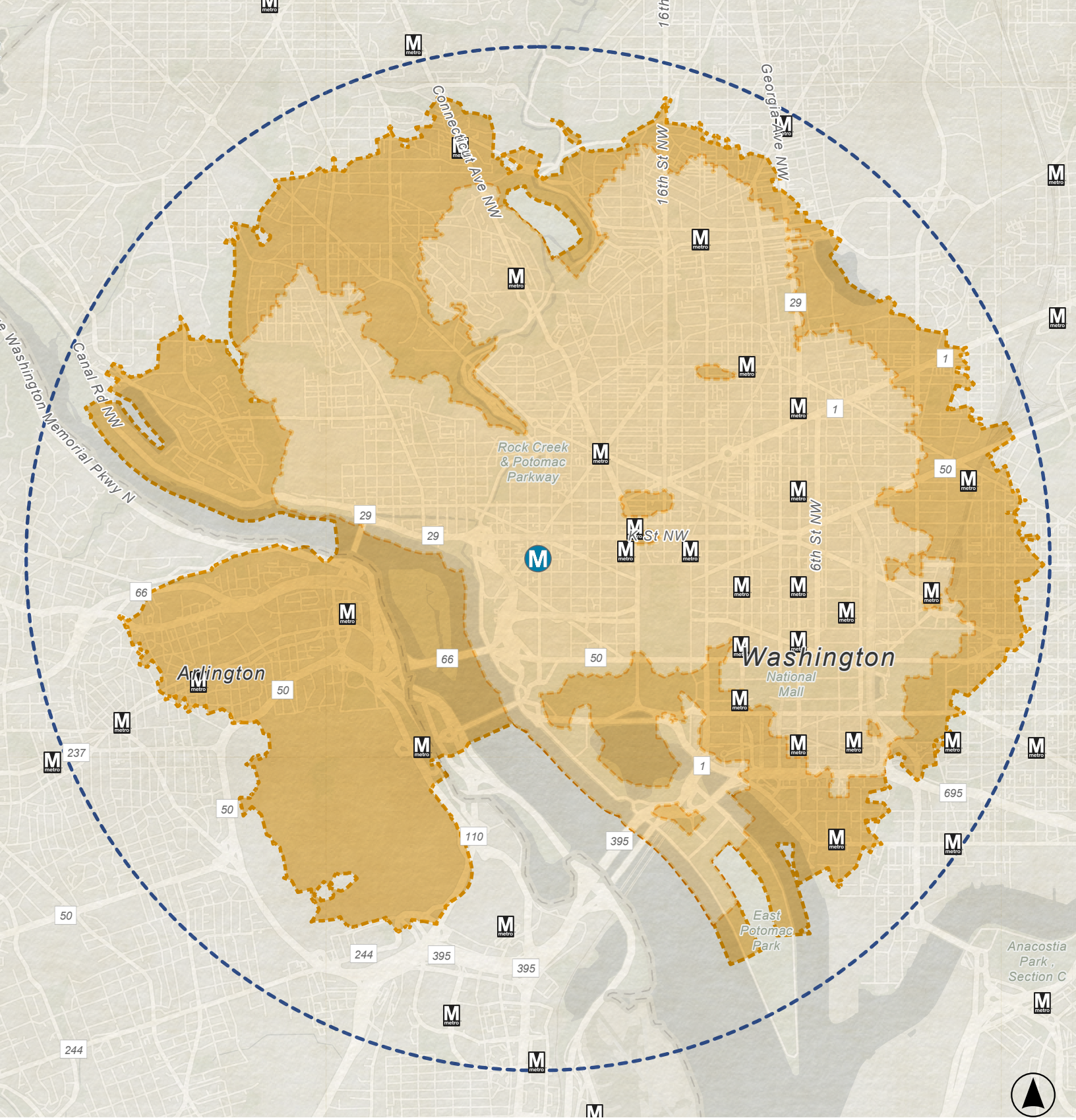

FOGGY BOTTOM-GWU

BIKESHED

Station | Nearby Stations | 3 mile Bikeshed - Low Stress | 3 mile Bikeshed - Total | 3 mile radius

BIKESHED SIZE	HOUSEHOLDS	JOBS	AVERAGE WEEKDAY RIDERSHIP
9.3 sq mi - low stress	**98,677** in low stress bikeshed	**466,919** in low stress bikeshed	**12,307**
17.6 sq mi - total	**150,436** in total bikeshed	**589,329** in total bikeshed	

Household and Jobs data from Esri @2023

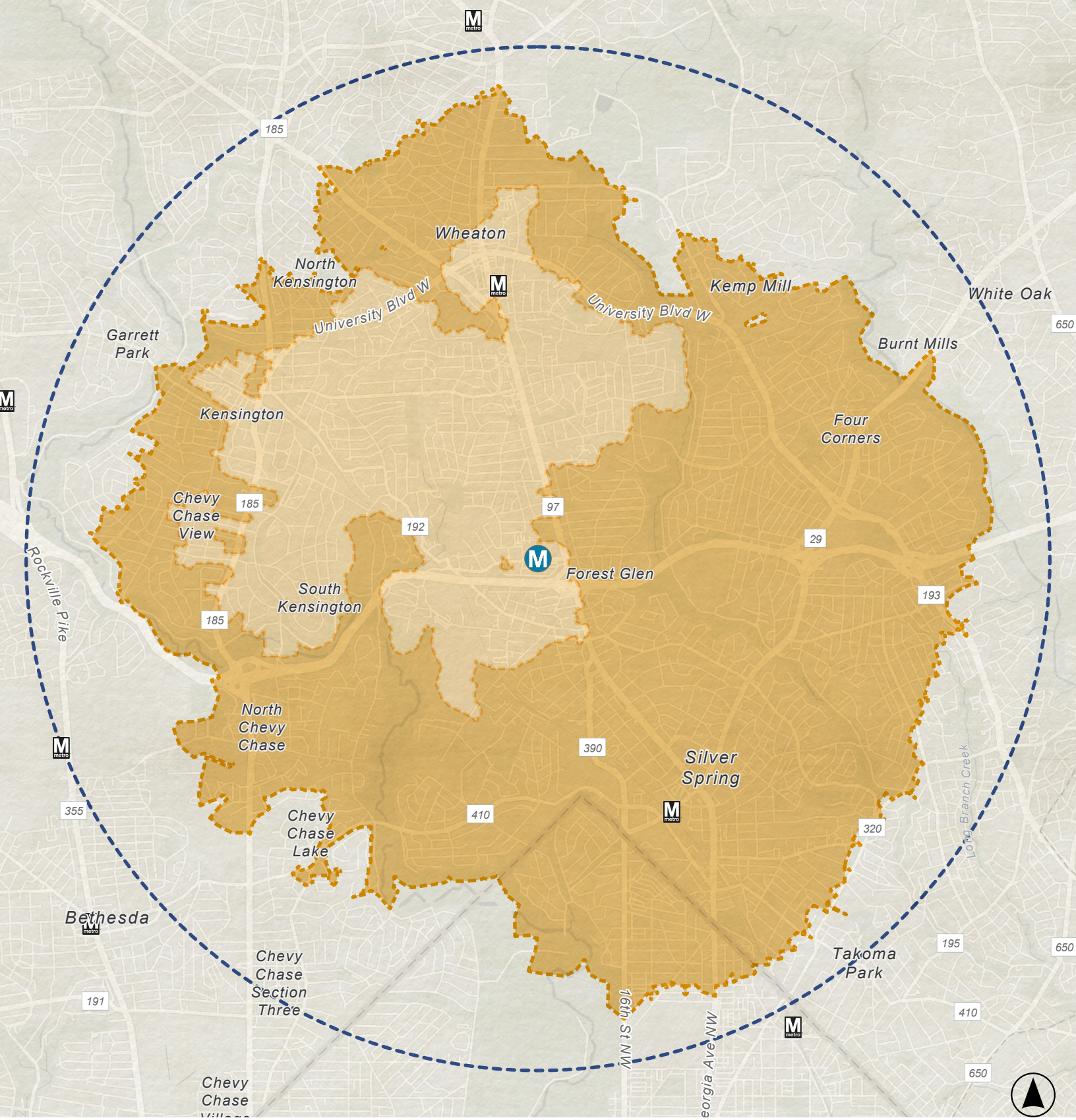

FOREST GLEN
BIKESHED

Station | Nearby Stations | 3 mile Bikeshed - Low Stress | 3 mile Bikeshed - Total | 3 mile radius

BIKESHED SIZE	HOUSEHOLDS	JOBS	AVERAGE WEEKDAY RIDERSHIP
4.5 sq mi - low stress	11,609 in low stress bikeshed	13,210 in low stress bikeshed	1,123
17.6 sq mi - total	51,057 in total bikeshed	54,822 in total bikeshed	

Household and Jobs data from Esri @2023

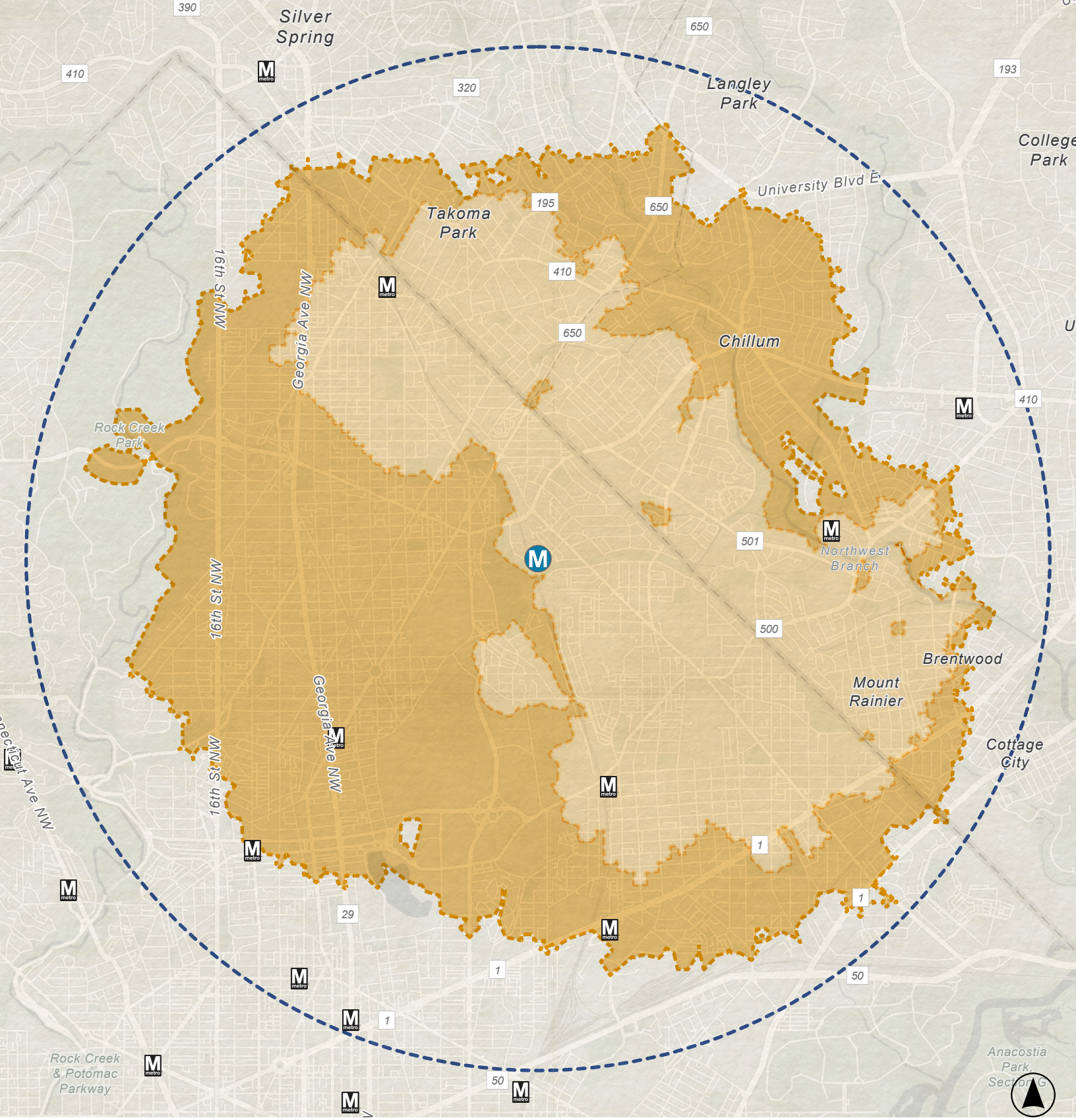

FORT TOTTEN BIKESHED

Station | Nearby Stations | 3 mile Bikeshed - Low Stress | 3 mile Bikeshed - Total | 3 mile radius

BIKESHED SIZE	HOUSEHOLDS	JOBS	AVERAGE WEEKDAY RIDERSHIP
7.7 sq mi - low stress	29,255 in low stress bikeshed	17,710 in low stress bikeshed	7,112
17.8 sq mi - total	77,304 in total bikeshed	72,417 in total bikeshed	

Household and Jobs data from Esri @2023

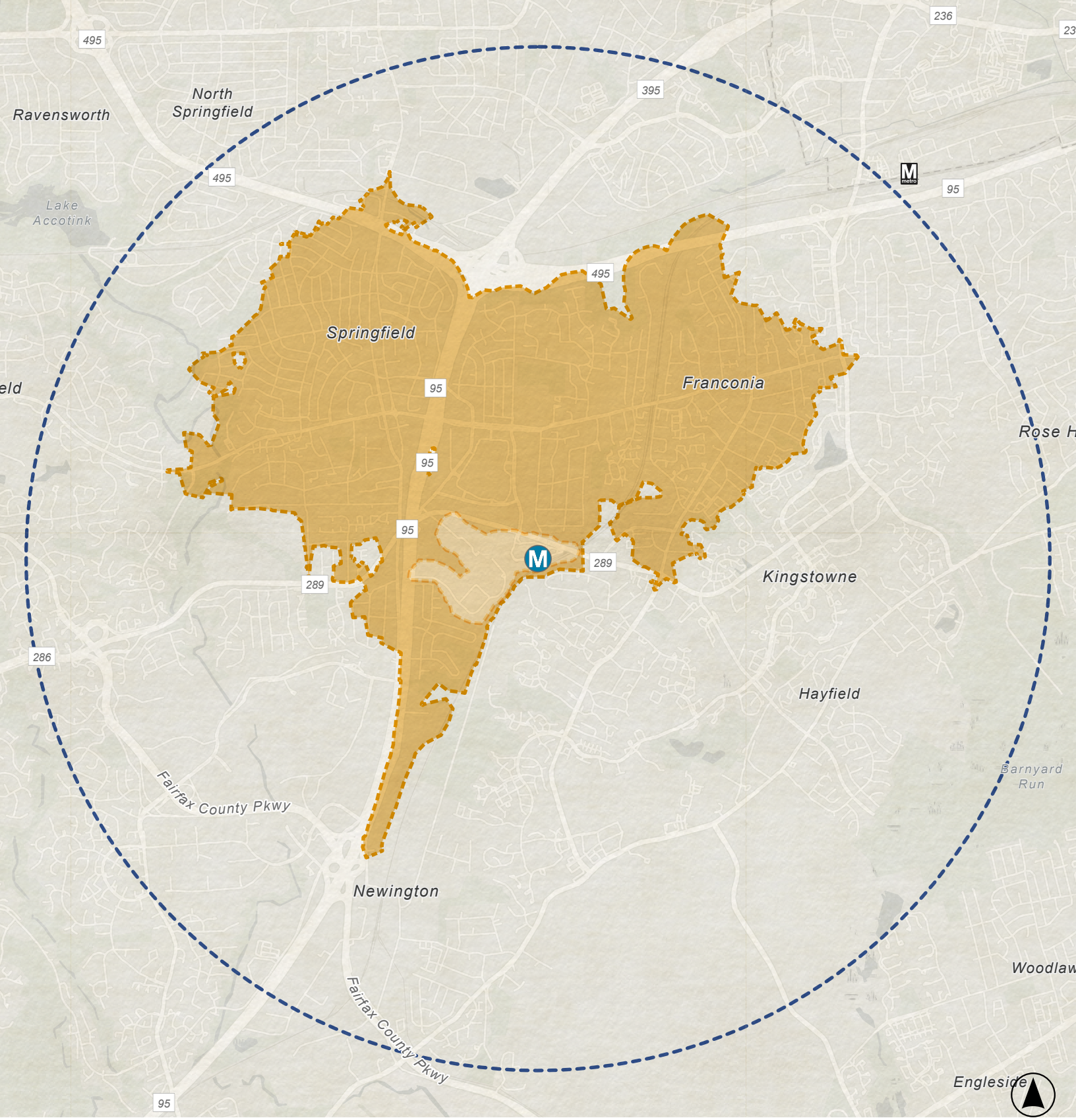

FRANCONIA-SPRINGFIELD BIKESHED

Station | Nearby Stations | 3 mile Bikeshed - Low Stress | 3 mile Bikeshed - Total | 3 mile radius

BIKESHED SIZE	HOUSEHOLDS	JOBS	AVERAGE WEEKDAY RIDERSHIP
0.3 sq mi - low stress	333 in low stress bikeshed	114 in low stress bikeshed	3,001
6.3 sq mi - total	8,286 in total bikeshed	18,428 in total bikeshed	

Household and Jobs data from Esri @2023

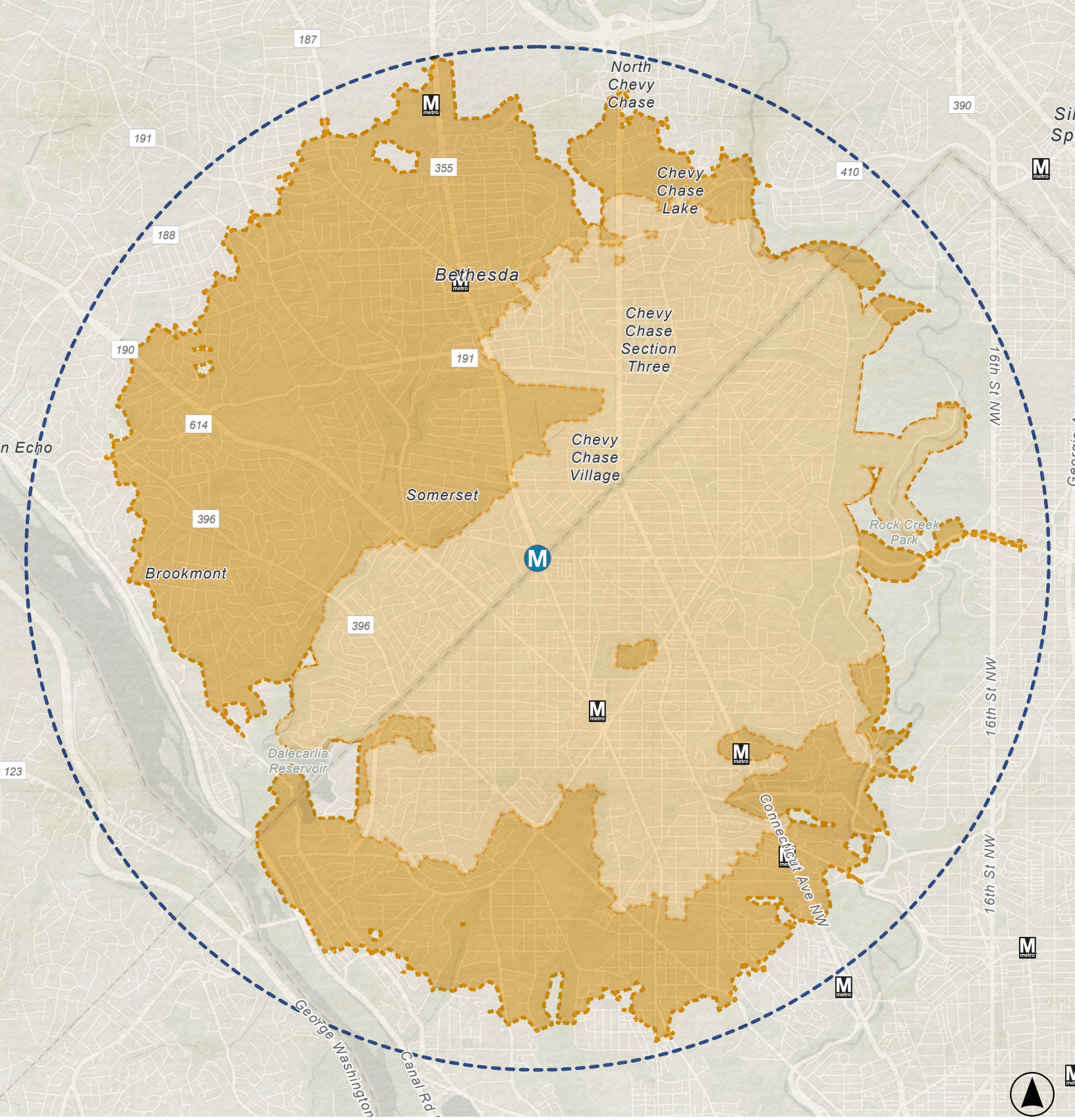

FRIENDSHIP HEIGHTS

BIKESHED

Station | Nearby Stations | 3 mile Bikeshed - Low Stress | 3 mile Bikeshed - Total | 3 mile radius

BIKESHED SIZE	HOUSEHOLDS	JOBS	AVERAGE WEEKDAY RIDERSHIP
9.1 sq mi - low stress	**27,957** in low stress bikeshed	**36,413** in low stress bikeshed	**3,660**
18.7 sq mi - total	**62,893** in total bikeshed	**98,767** in total bikeshed	

Household and Jobs data from Esri @2023

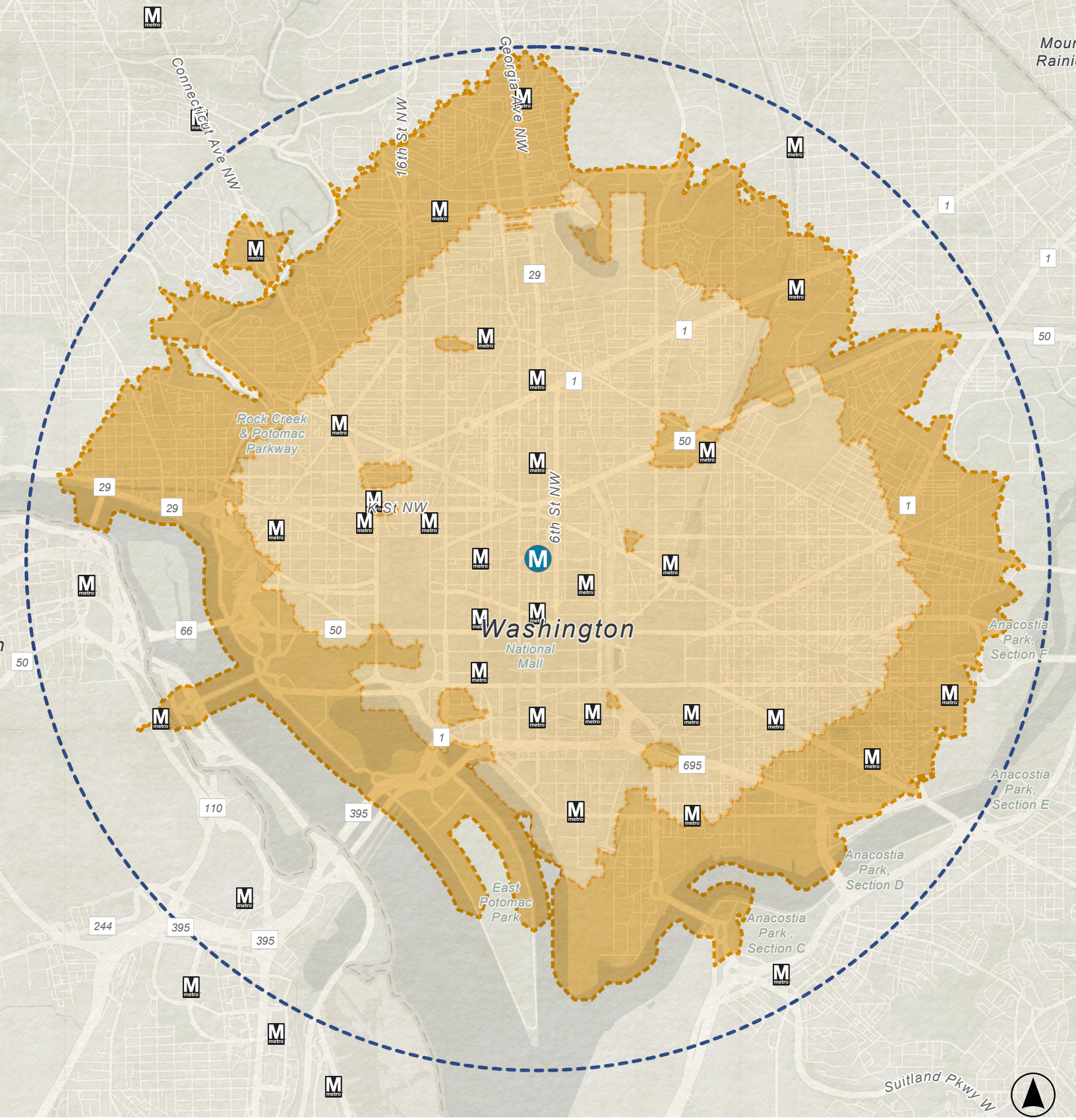

GALLERY PL-CHINATOWN

BIKESHED

Station | Nearby Stations | 3 mile Bikeshed - Low Stress | 3 mile Bikeshed - Total | 3 mile radius

BIKESHED SIZE	HOUSEHOLDS	JOBS	AVERAGE WEEKDAY RIDERSHIP
9.5 sq mi - low stress	**107,286** in low stress bikeshed	**489,743** in low stress bikeshed	**11,489**
17.8 sq mi - total	**168,557** in total bikeshed	**613,906** in total bikeshed	

Household and Jobs data from Esri @2023

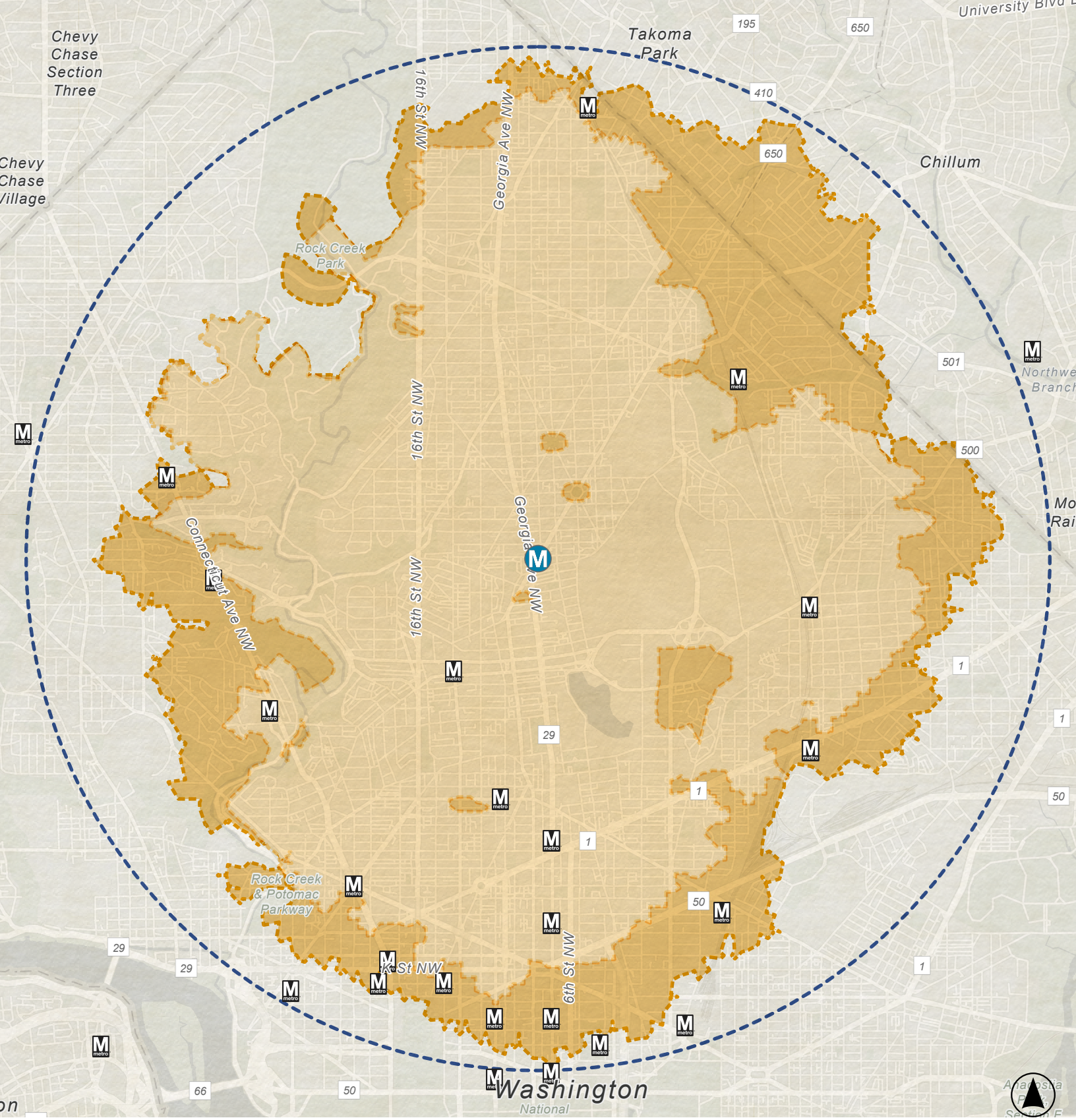

GEORGIA AVE-PETWORTH

BIKESHED

Station | Nearby Stations | 3 mile Bikeshed - Low Stress | 3 mile Bikeshed - Total | 3 mile radius

BIKESHED SIZE	HOUSEHOLDS	JOBS	AVERAGE WEEKDAY RIDERSHIP
13.6 sq mi - low stress	115,003 in low stress bikeshed	152,202 in low stress bikeshed	4,594
19.3 sq mi - total	152,170 in total bikeshed	337,170 in total bikeshed	

Household and Jobs data from Esri @2023

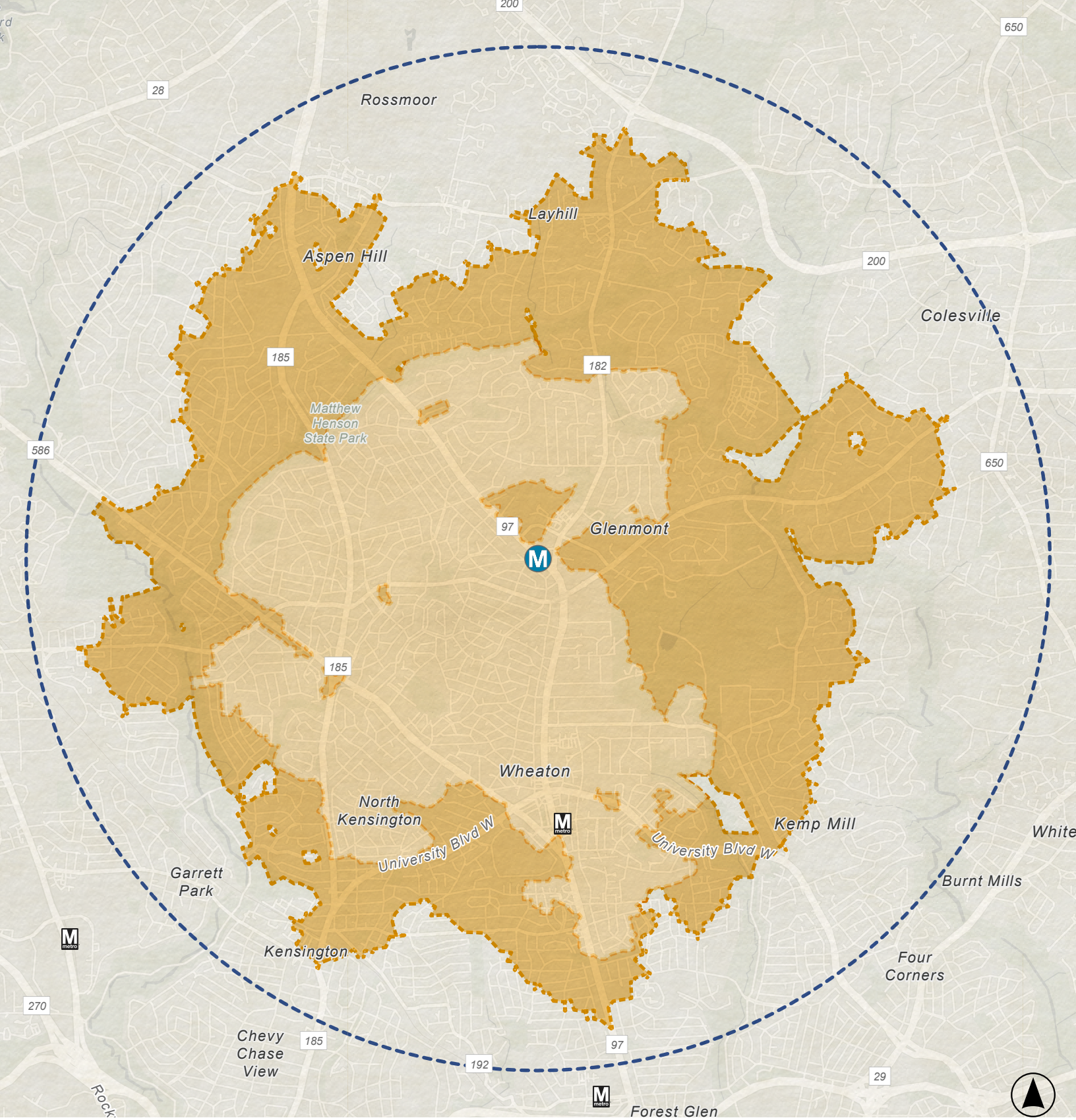

GLENMONT BIKESHED

Station | Nearby Stations | 3 mile Bikeshed - Low Stress | 3 mile Bikeshed - Total | 3 mile radius

BIKESHED SIZE	HOUSEHOLDS	JOBS	AVERAGE WEEKDAY RIDERSHIP
6.4 sq mi - low stress	16,728 in low stress bikeshed	8,980 in low stress bikeshed	3,131
15.3 sq mi - total	33,119 in total bikeshed	22,412 in total bikeshed	

Household and Jobs data from Esri @2023

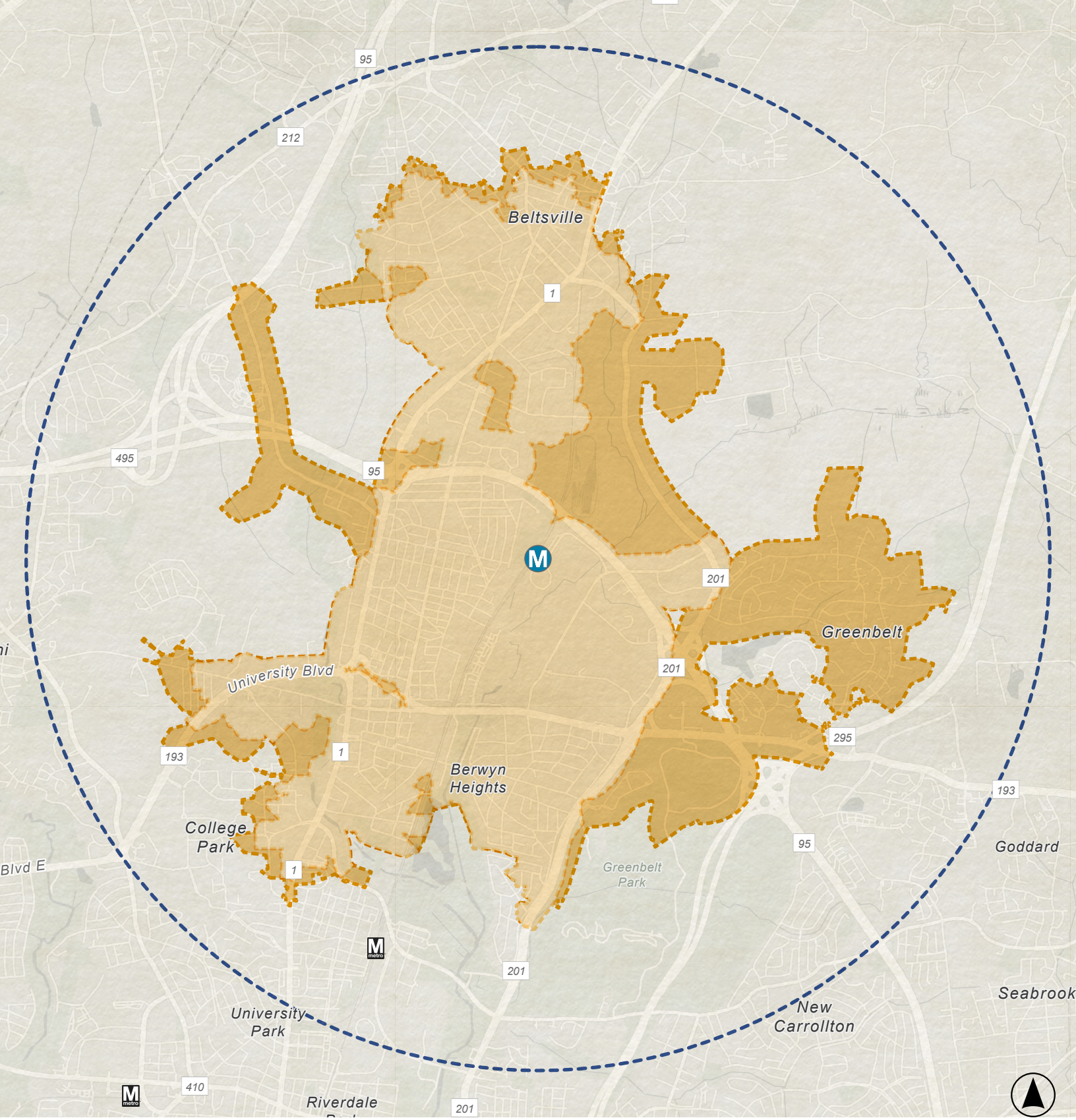

GREENBELT BIKESHED

Station | Nearby Stations | 3 mile Bikeshed - Low Stress | 3 mile Bikeshed - Total | 3 mile radius

BIKESHED SIZE	HOUSEHOLDS	JOBS	AVERAGE WEEKDAY RIDERSHIP
6.1 sq mi - low stress	**10,555** in low stress bikeshed	**23,957** in low stress bikeshed	**2,615**
10 sq mi - total	**15,082** in total bikeshed	**28,266** in total bikeshed	

Household and Jobs data from Esri @2023

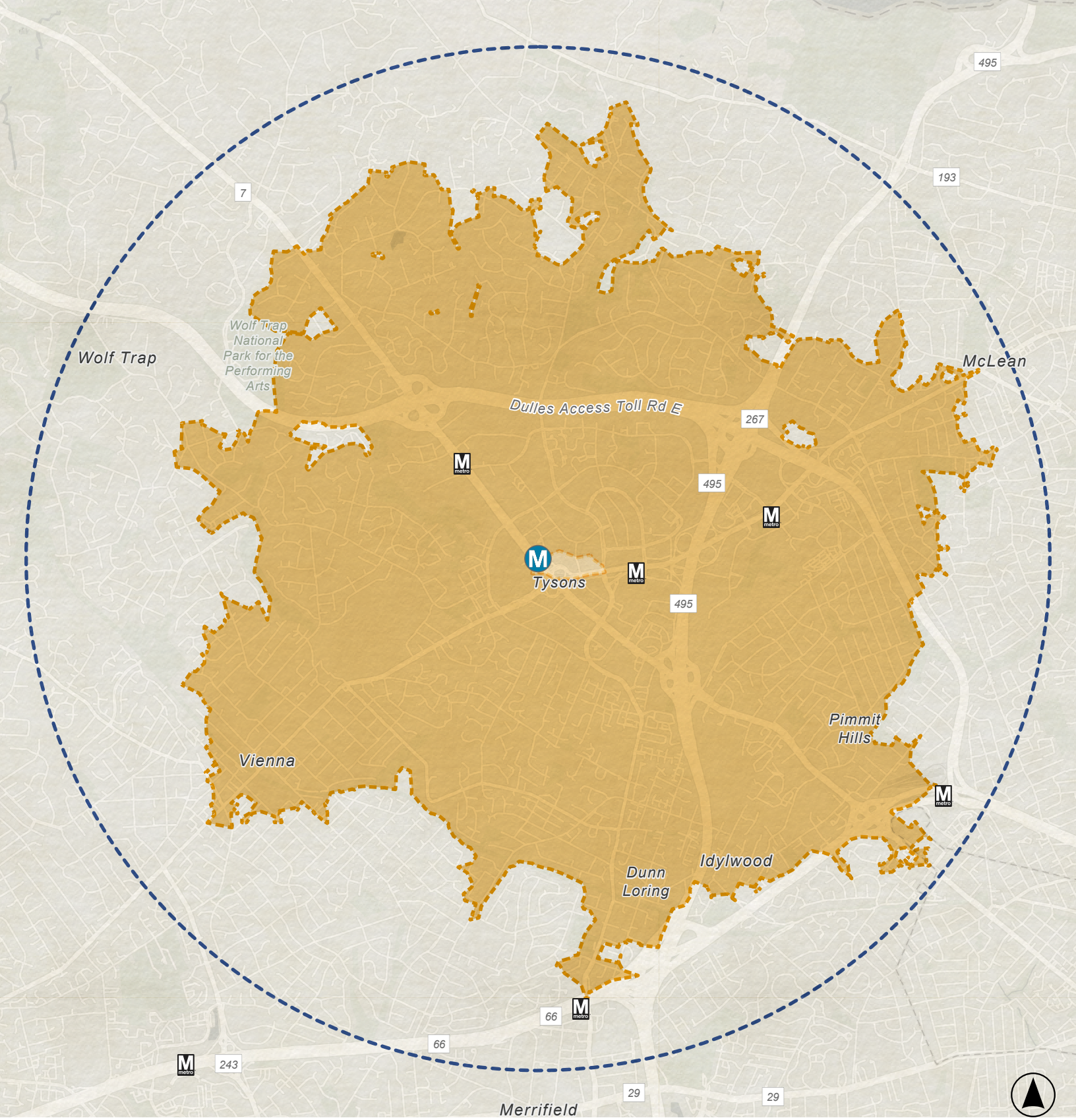

GREENSBORO BIKESHED

Station | Nearby Stations | 3 mile Bikeshed - Low Stress | 3 mile Bikeshed - Total | 3 mile radius

BIKESHED SIZE	HOUSEHOLDS	JOBS	AVERAGE WEEKDAY RIDERSHIP
0 sq mi - low stress	0 in low stress bikeshed	0 in low stress bikeshed	847
14.6 sq mi - total	26,146 in total bikeshed	99,112 in total bikeshed	

Household and Jobs data from Esri @2023

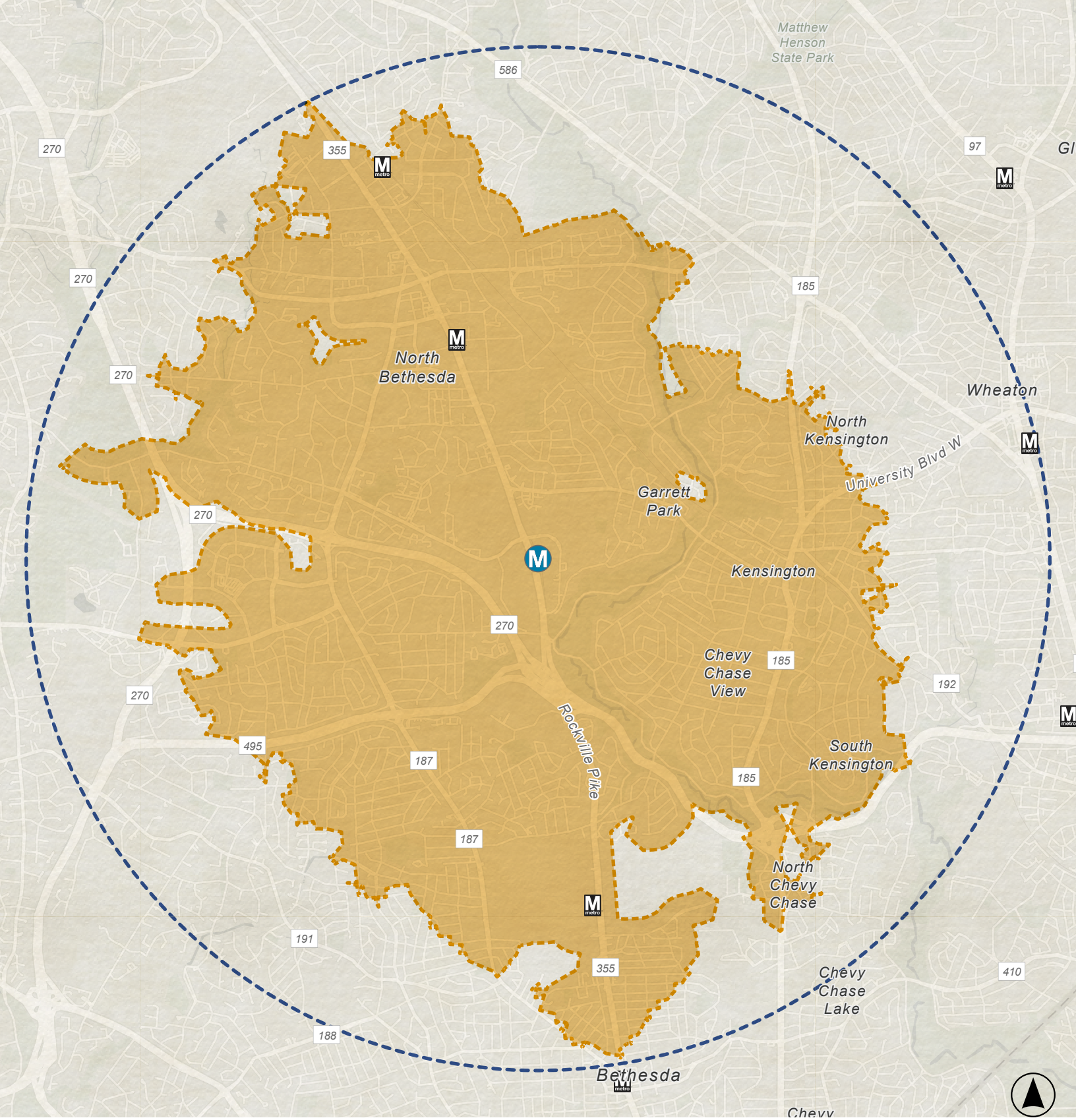

GROSVENOR-STRATHMORE BIKESHED

Station | Nearby Stations | 3 mile Bikeshed - Low Stress | 3 mile Bikeshed - Total | 3 mile radius

BIKESHED SIZE	HOUSEHOLDS	JOBS	AVERAGE WEEKDAY RIDERSHIP
0 sq mi - low stress	0 in low stress bikeshed	0 in low stress bikeshed	2,151
14.8 sq mi - total	39,188 in total bikeshed	86,780 in total bikeshed	

Household and Jobs data from Esri @2023

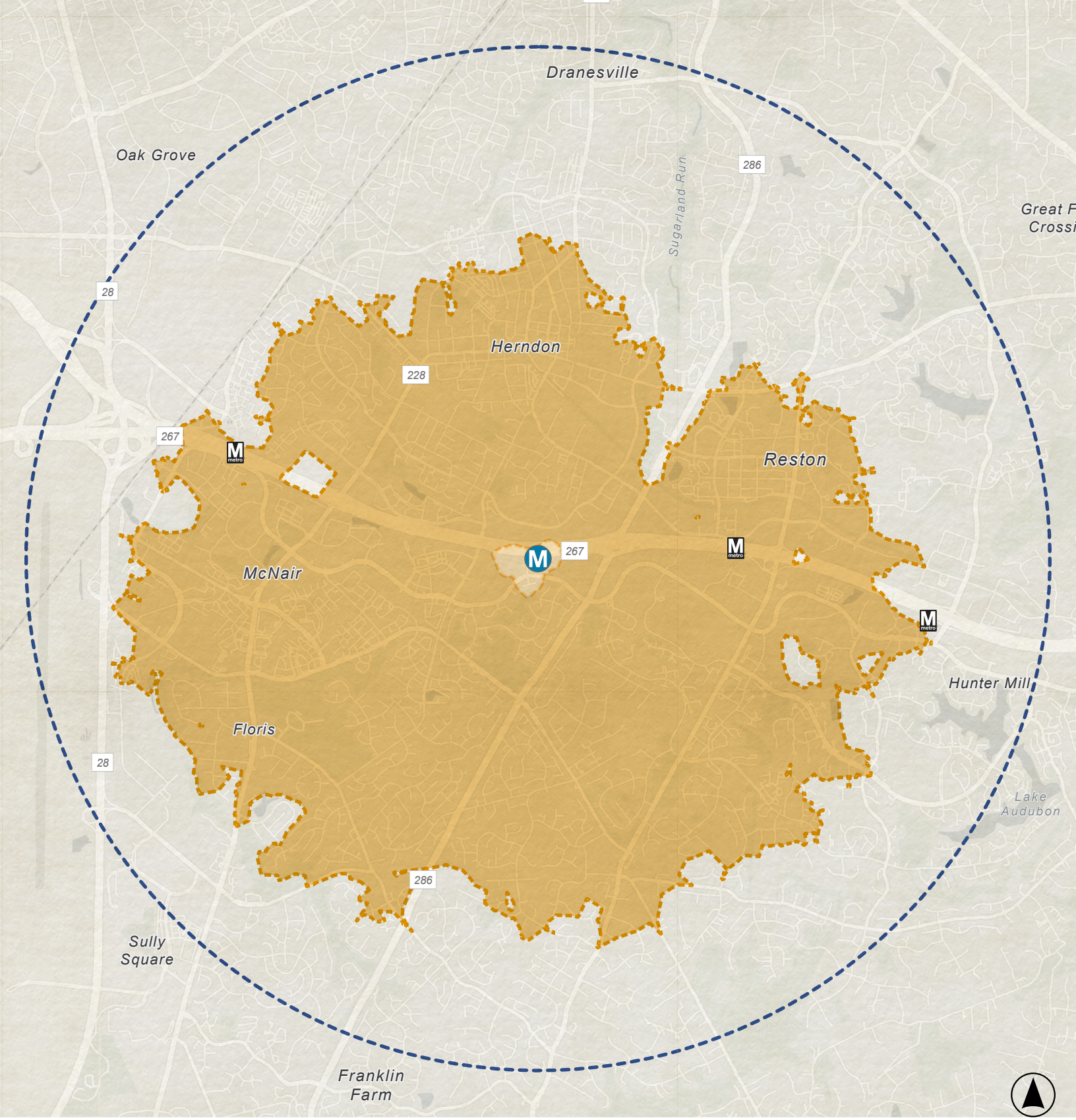

HERNDON
BIKESHED

Station | Nearby Stations | 3 mile Bikeshed - Low Stress | 3 mile Bikeshed - Total | 3 mile radius

BIKESHED SIZE	HOUSEHOLDS	JOBS	AVERAGE WEEKDAY RIDERSHIP
0.1 sq mi - low stress	**0** in low stress bikeshed	**339** in low stress bikeshed	**753**
12.5 sq mi - total	**29,911** in total bikeshed	**78,511** in total bikeshed	

Household and Jobs data from Esri @2023

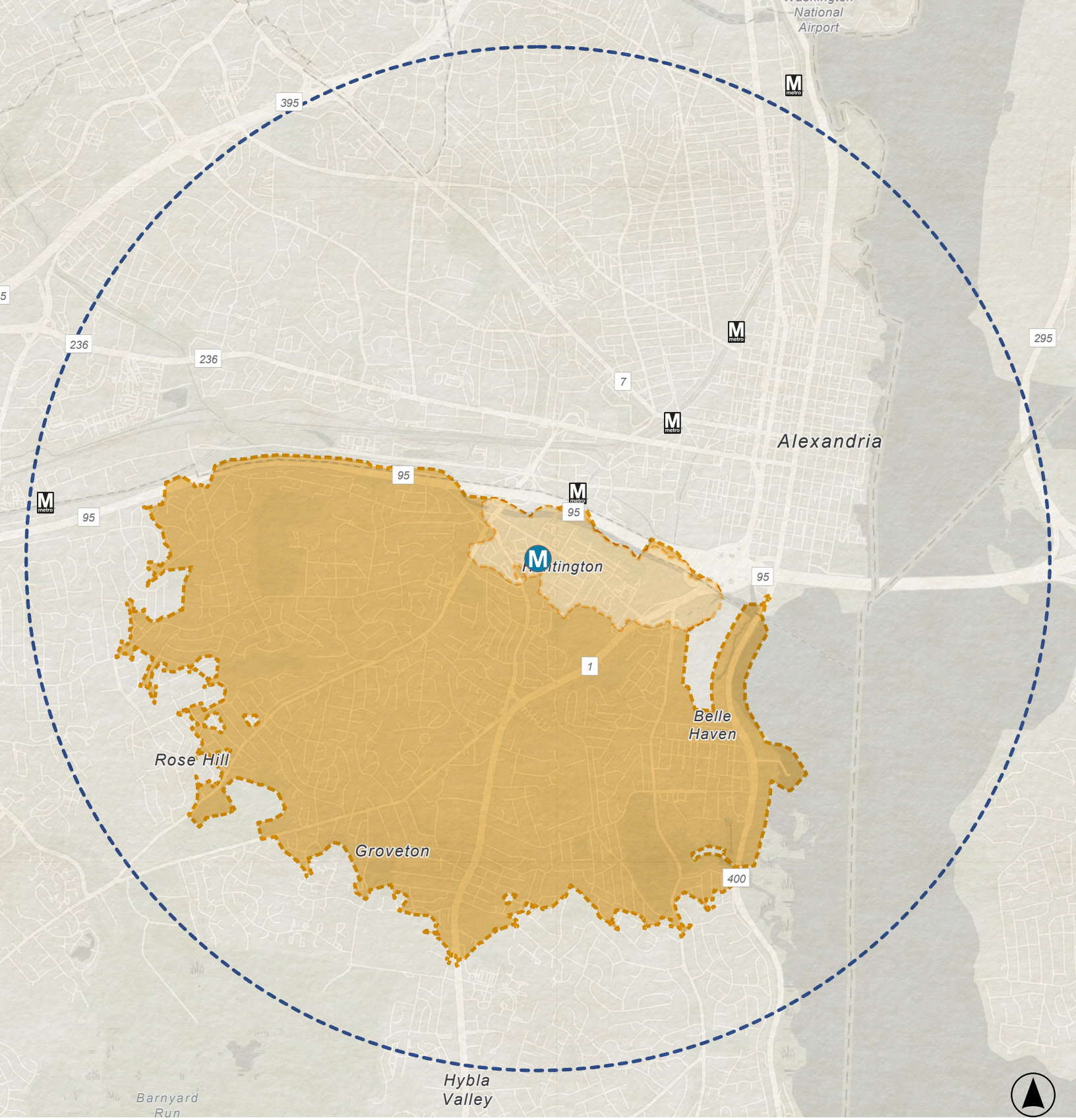

HUNTINGTON BIKESHED

Station | Nearby Stations | 3 mile Bikeshed - Low Stress | 3 mile Bikeshed - Total | 3 mile radius

BIKESHED SIZE	HOUSEHOLDS	JOBS	AVERAGE WEEKDAY RIDERSHIP
0.6 sq mi - low stress	4,367 in low stress bikeshed	1,380 in low stress bikeshed	3,045
7.5 sq mi - total	17,324 in total bikeshed	8,549 in total bikeshed	

Household and Jobs data from Esri @2023

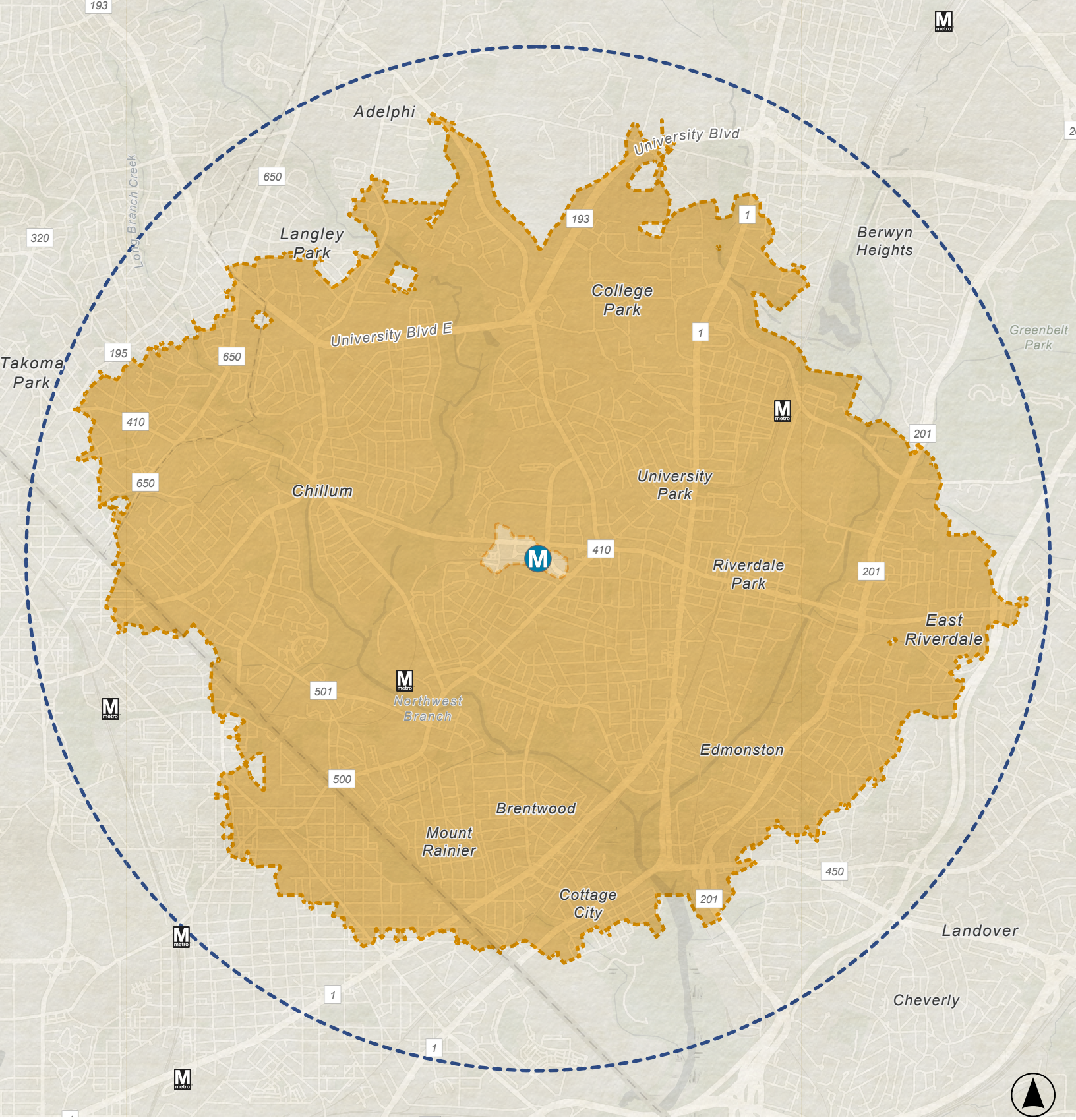

HYATTSVILLE CROSSING

BIKESHED

Station | Nearby Stations | 3 mile Bikeshed - Low Stress | 3 mile Bikeshed - Total | 3 mile radius

BIKESHED SIZE	HOUSEHOLDS	JOBS	AVERAGE WEEKDAY RIDERSHIP
0.1 sq mi - low stress	294 in low stress bikeshed	477 in low stress bikeshed	2,665
16.9 sq mi - total	45,523 in total bikeshed	52,990 in total bikeshed	

Household and Jobs data from Esri @2023

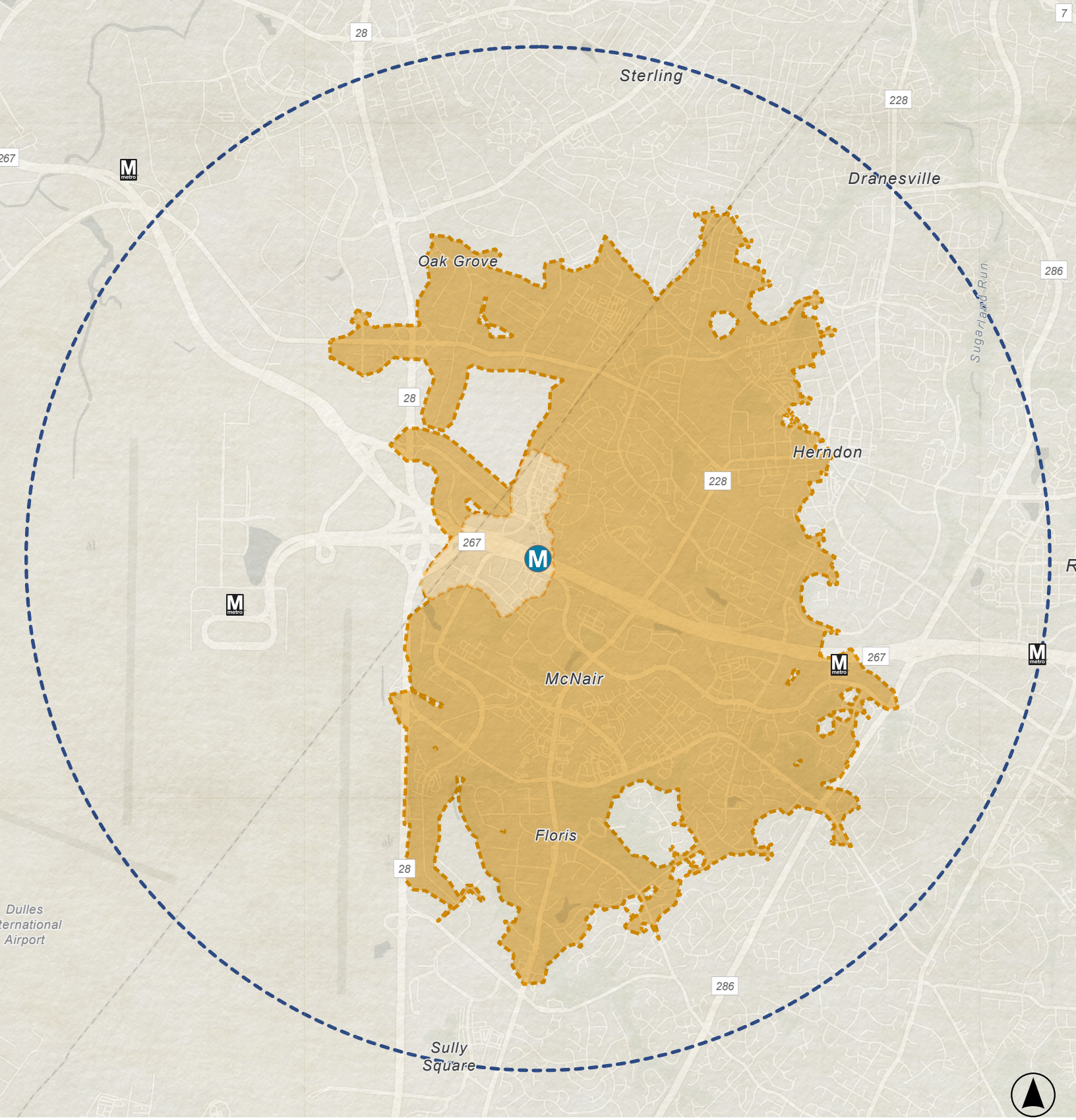

INNOVATION CENTER BIKESHED

Station | Nearby Stations | 3 mile Bikeshed - Low Stress | 3 mile Bikeshed - Total | 3 mile radius

BIKESHED SIZE	HOUSEHOLDS	JOBS	AVERAGE WEEKDAY RIDERSHIP
0.4 sq mi - low stress	2,096 in low stress bikeshed	1,406 in low stress bikeshed	662
8.3 sq mi - total	19,665 in total bikeshed	34,301 in total bikeshed	

Household and Jobs data from Esri @2023

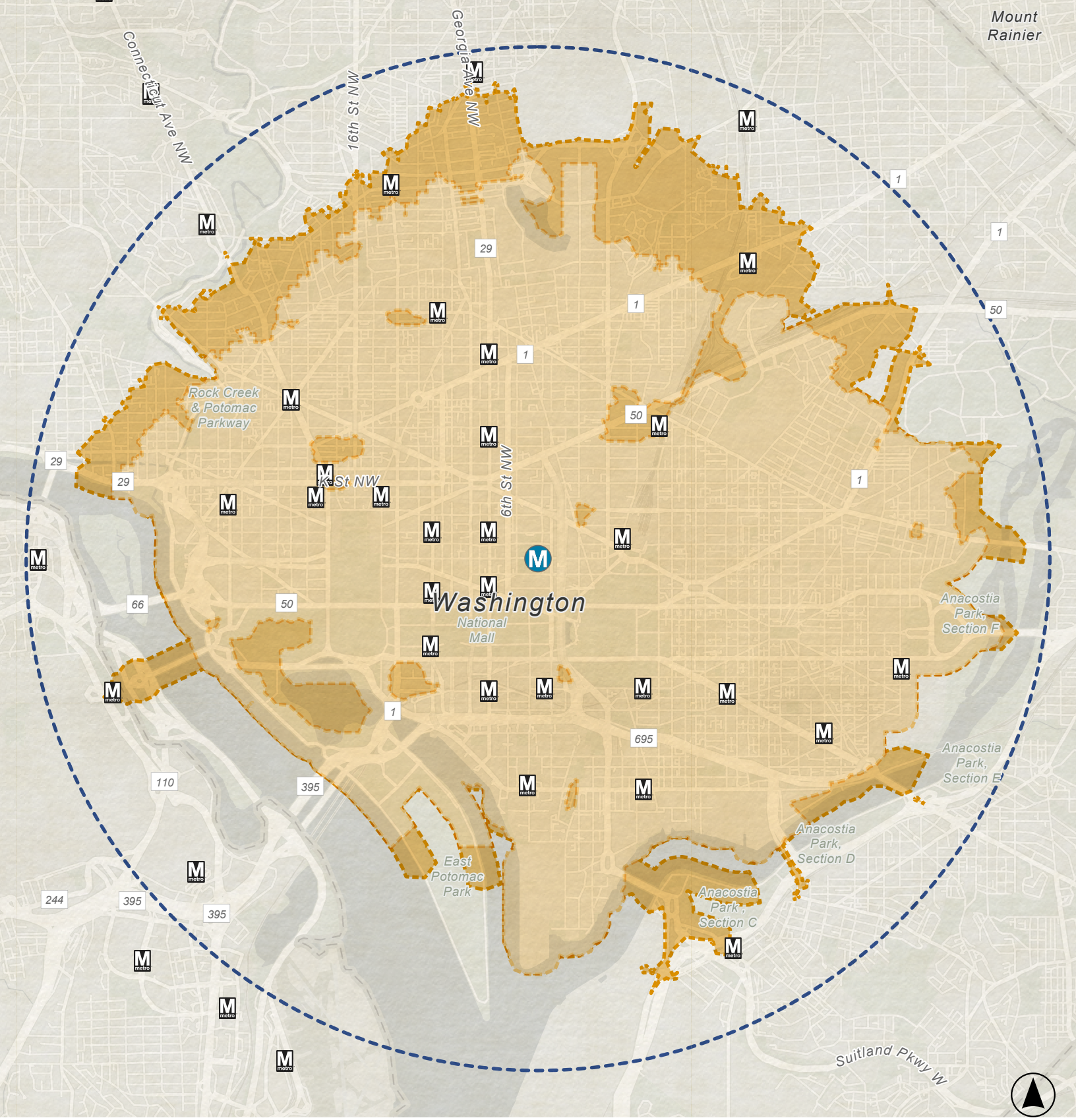

JUDICIARY SQUARE BIKESHED

Station | Nearby Stations | 3 mile Bikeshed - Low Stress | 3 mile Bikeshed - Total | 3 mile radius

BIKESHED SIZE	HOUSEHOLDS	JOBS	AVERAGE WEEKDAY RIDERSHIP
13.9 sq mi - low stress	133,257 in low stress bikeshed	530,405 in low stress bikeshed	3,366
17.2 sq mi - total	156,659 in total bikeshed	604,372 in total bikeshed	

Household and Jobs data from Esri @2023

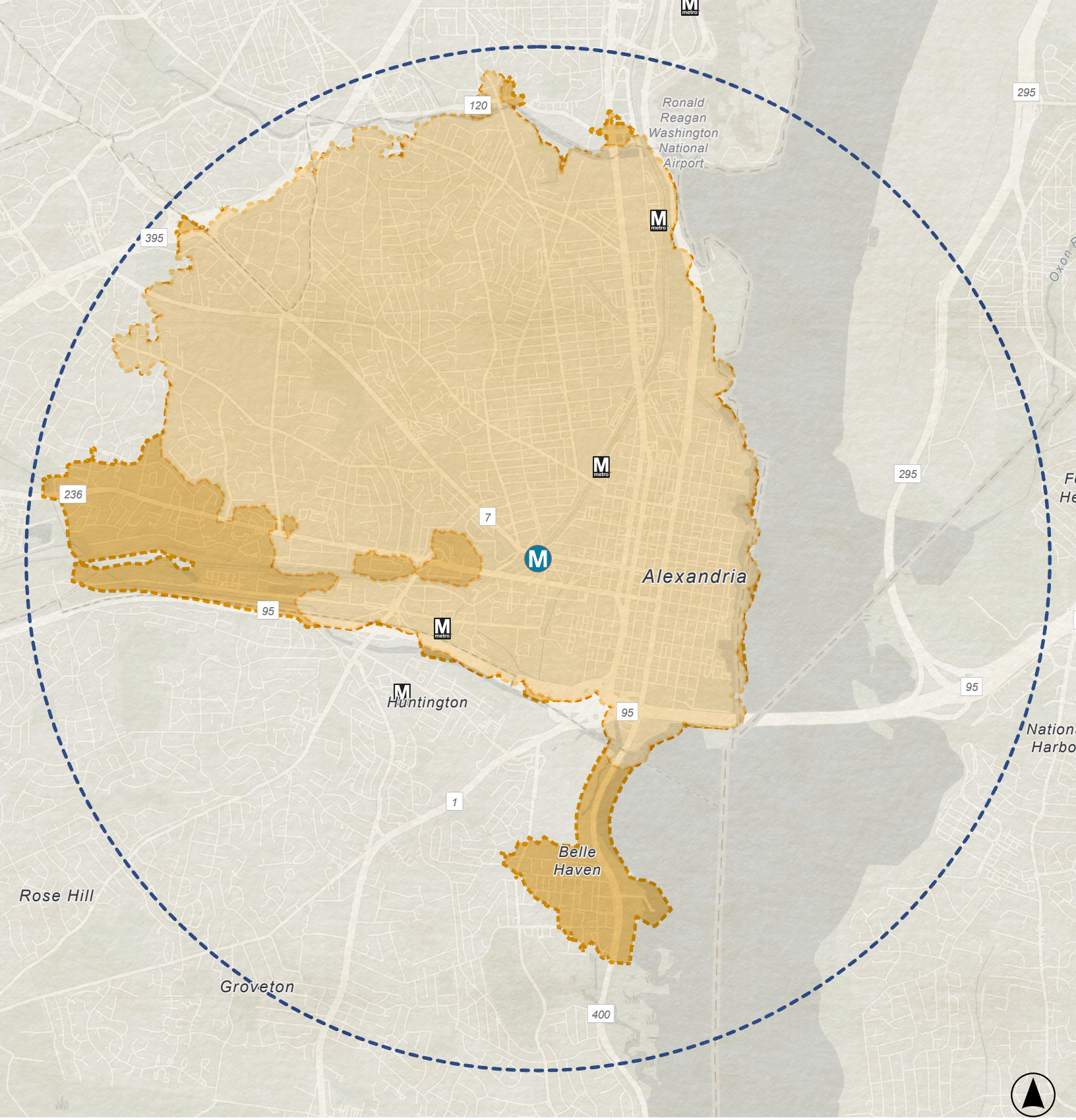

KING ST-OLD TOWN BIKESHED

Station | Nearby Stations | 3 mile Bikeshed - Low Stress | 3 mile Bikeshed - Total | 3 mile radius

BIKESHED SIZE	HOUSEHOLDS	JOBS	AVERAGE WEEKDAY RIDERSHIP
9.2 sq mi - low stress	40,992 in low stress bikeshed	78,052 in low stress bikeshed	3,545
10.7 sq mi - total	44,630 in total bikeshed	85,051 in total bikeshed	

Household and Jobs data from Esri @2023

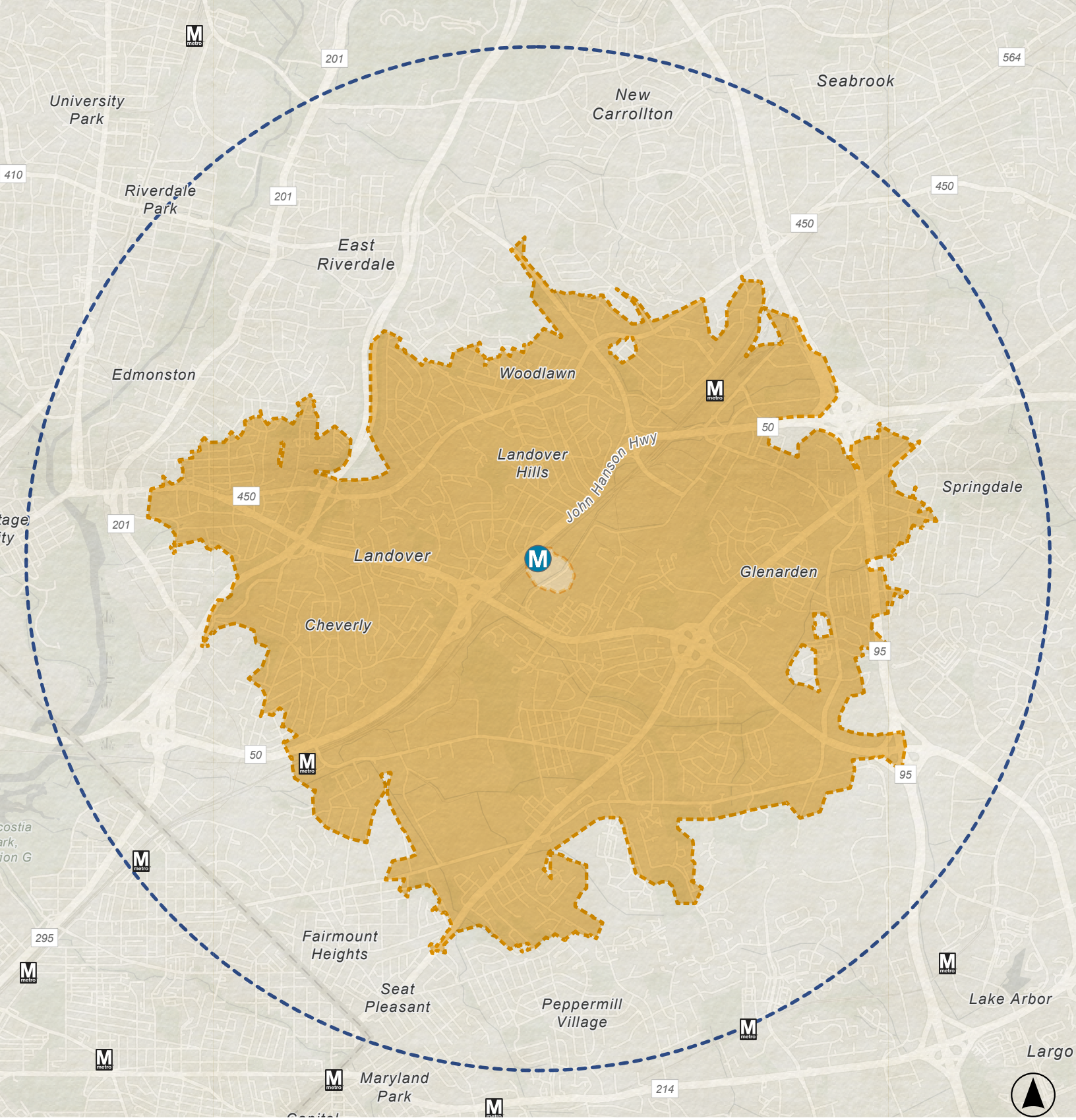

LANDOVER BIKESHED

Station | Nearby Stations | 3 mile Bikeshed - Low Stress | 3 mile Bikeshed - Total | 3 mile radius

BIKESHED SIZE	HOUSEHOLDS	JOBS	AVERAGE WEEKDAY RIDERSHIP
0.1 sq mi - low stress	**1** in low stress bikeshed	**52** in low stress bikeshed	**907**
10.8 sq mi - total	**20,340** in total bikeshed	**21,019** in total bikeshed	

Household and Jobs data from Esri @2023

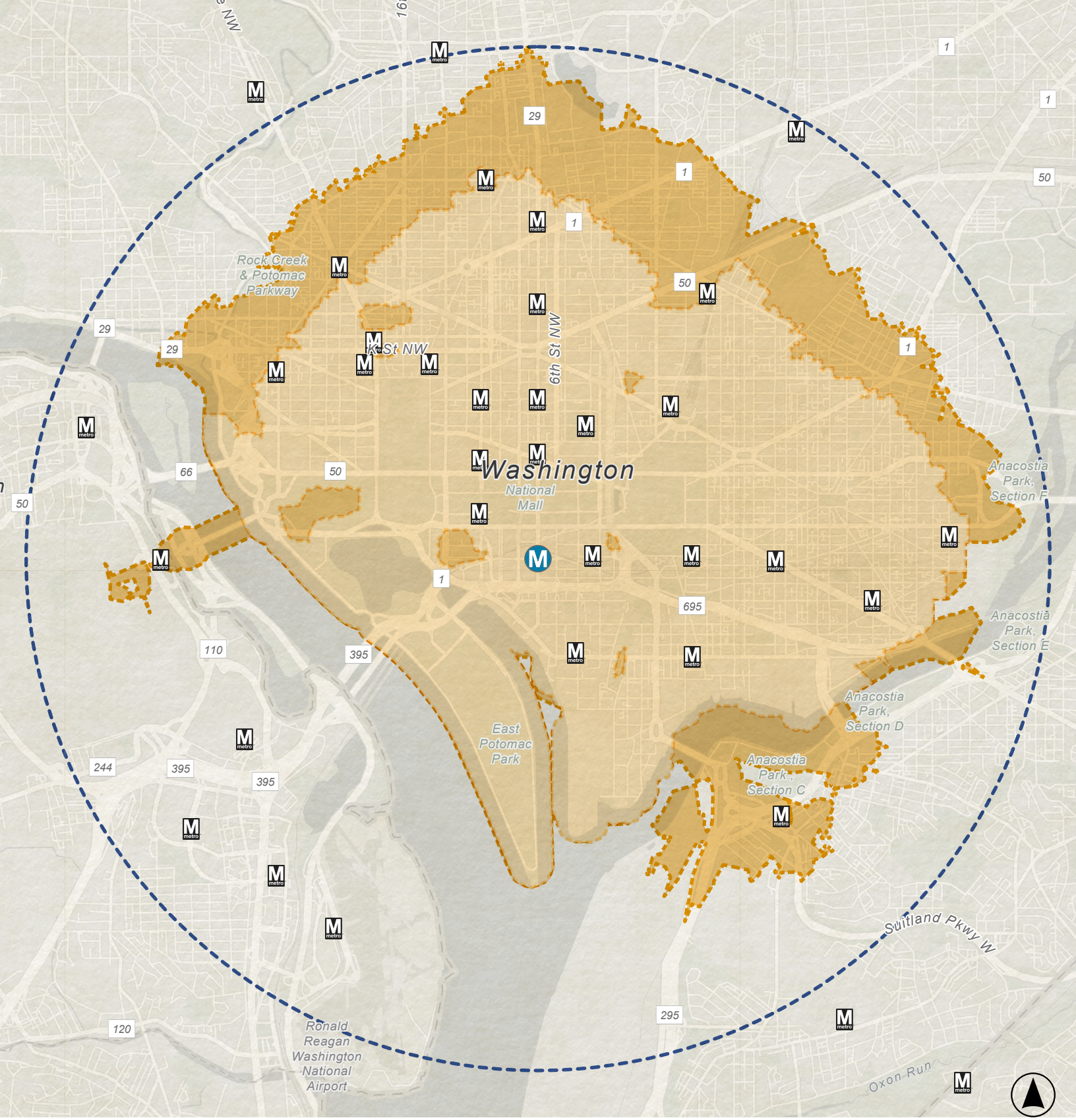

L'ENFANT PLAZA BIKESHED

Station | Nearby Stations | 3 mile Bikeshed - Low Stress | 3 mile Bikeshed - Total | 3 mile radius

BIKESHED SIZE	HOUSEHOLDS	JOBS	AVERAGE WEEKDAY RIDERSHIP
10.1 sq mi - low stress	85,458 in low stress bikeshed	463,117 in low stress bikeshed	9,285
14.5 sq mi - total	123,886 in total bikeshed	548,253 in total bikeshed	

Household and Jobs data from Esri @2023

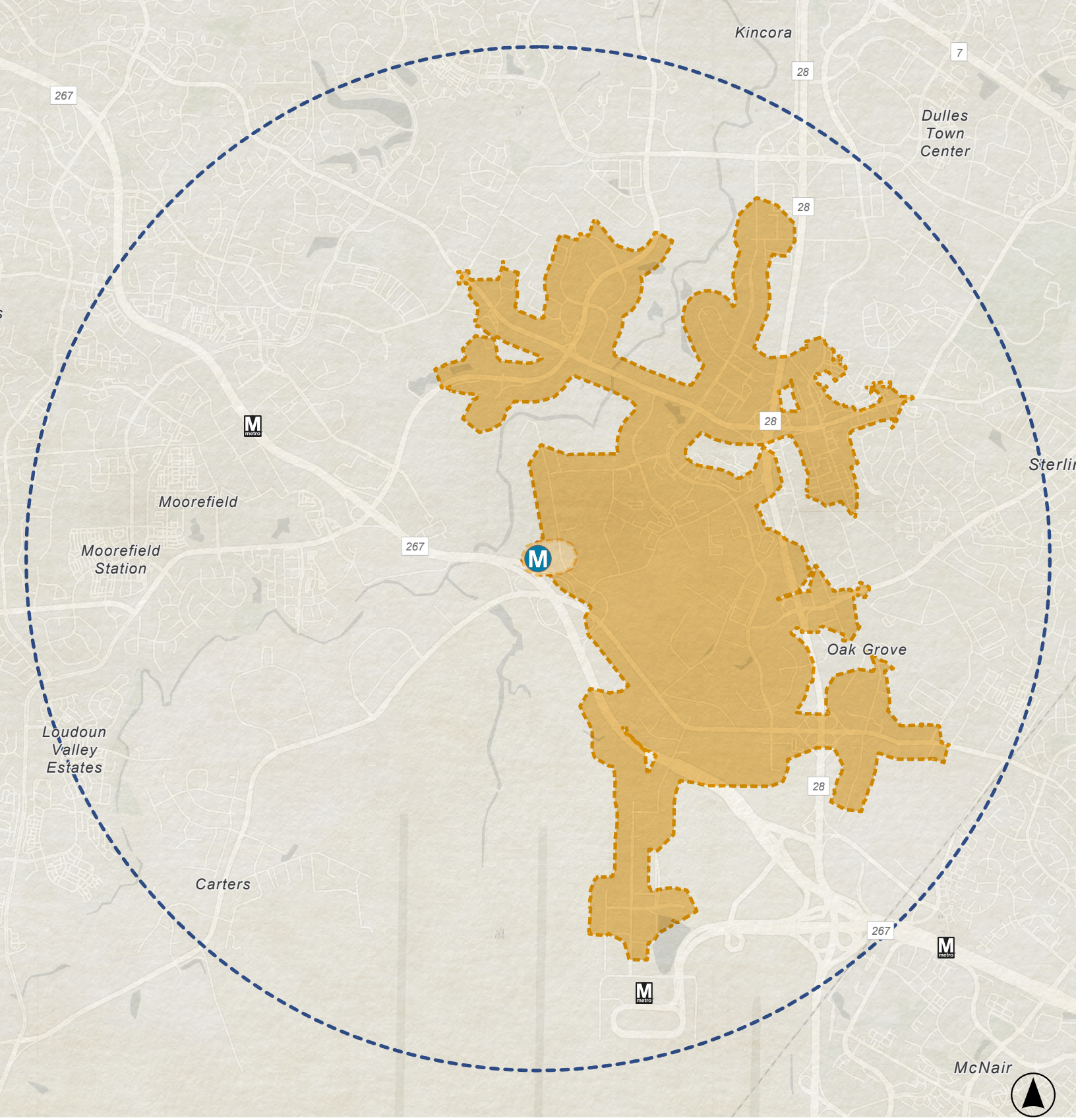

LOUDOUN GATEWAY
BIKESHED

Station | Nearby Stations | 3 mile Bikeshed - Low Stress | 3 mile Bikeshed - Total | 3 mile radius

BIKESHED SIZE	HOUSEHOLDS	JOBS	AVERAGE WEEKDAY RIDERSHIP
0.1 sq mi - low stress	0 in low stress bikeshed	0 in low stress bikeshed	257
5.1 sq mi - total	270 in total bikeshed	10,288 in total bikeshed	

Household and Jobs data from Esri @2023

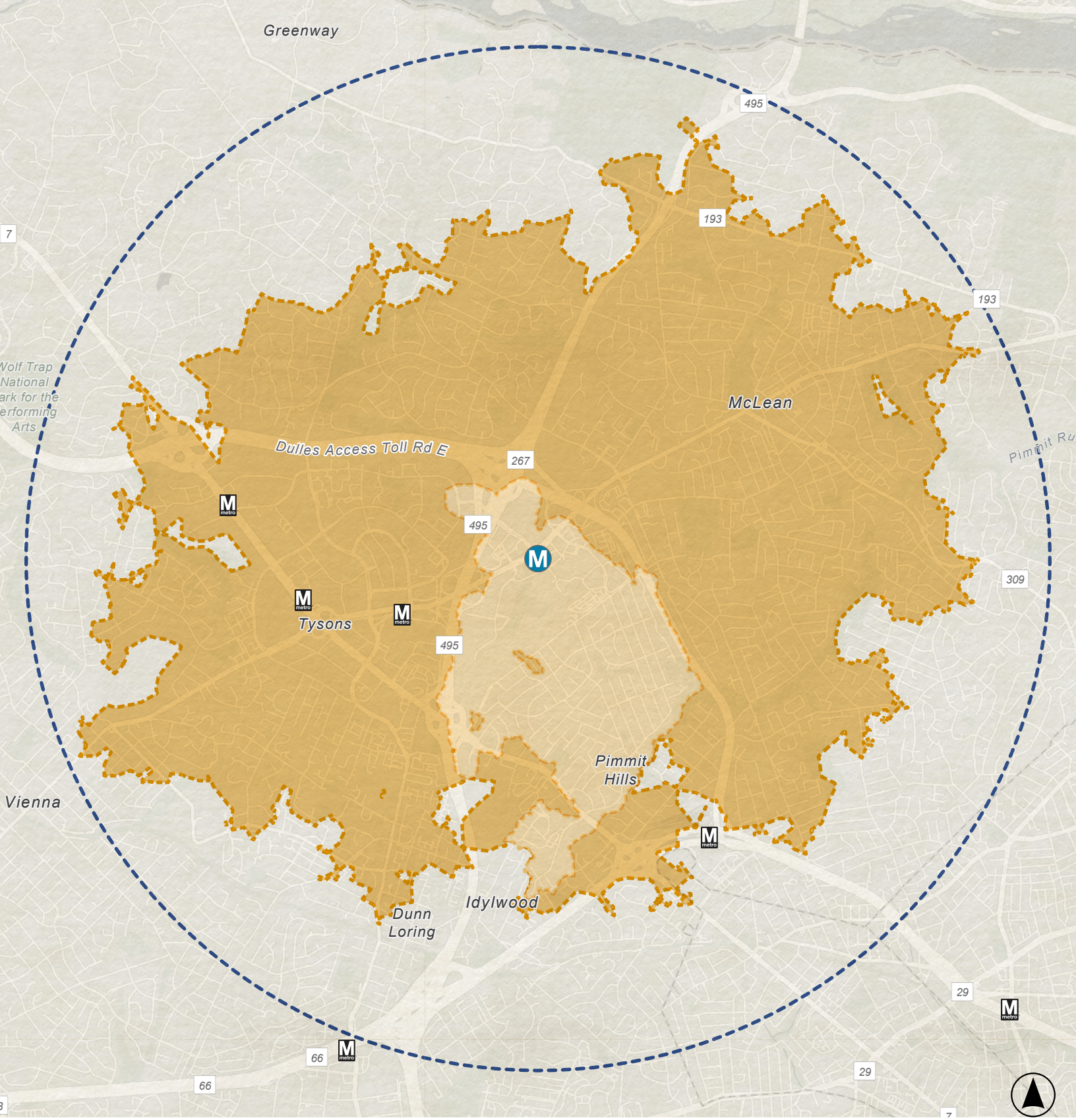

MCLEAN BIKESHED

Station | Nearby Stations | 3 mile Bikeshed - Low Stress | 3 mile Bikeshed - Total | 3 mile radius

BIKESHED SIZE	HOUSEHOLDS	JOBS	AVERAGE WEEKDAY RIDERSHIP
2 sq mi - low stress	5,845 in low stress bikeshed	5,398 in low stress bikeshed	1,630
15.2 sq mi - total	27,615 in total bikeshed	98,725 in total bikeshed	

Household and Jobs data from Esri @2023

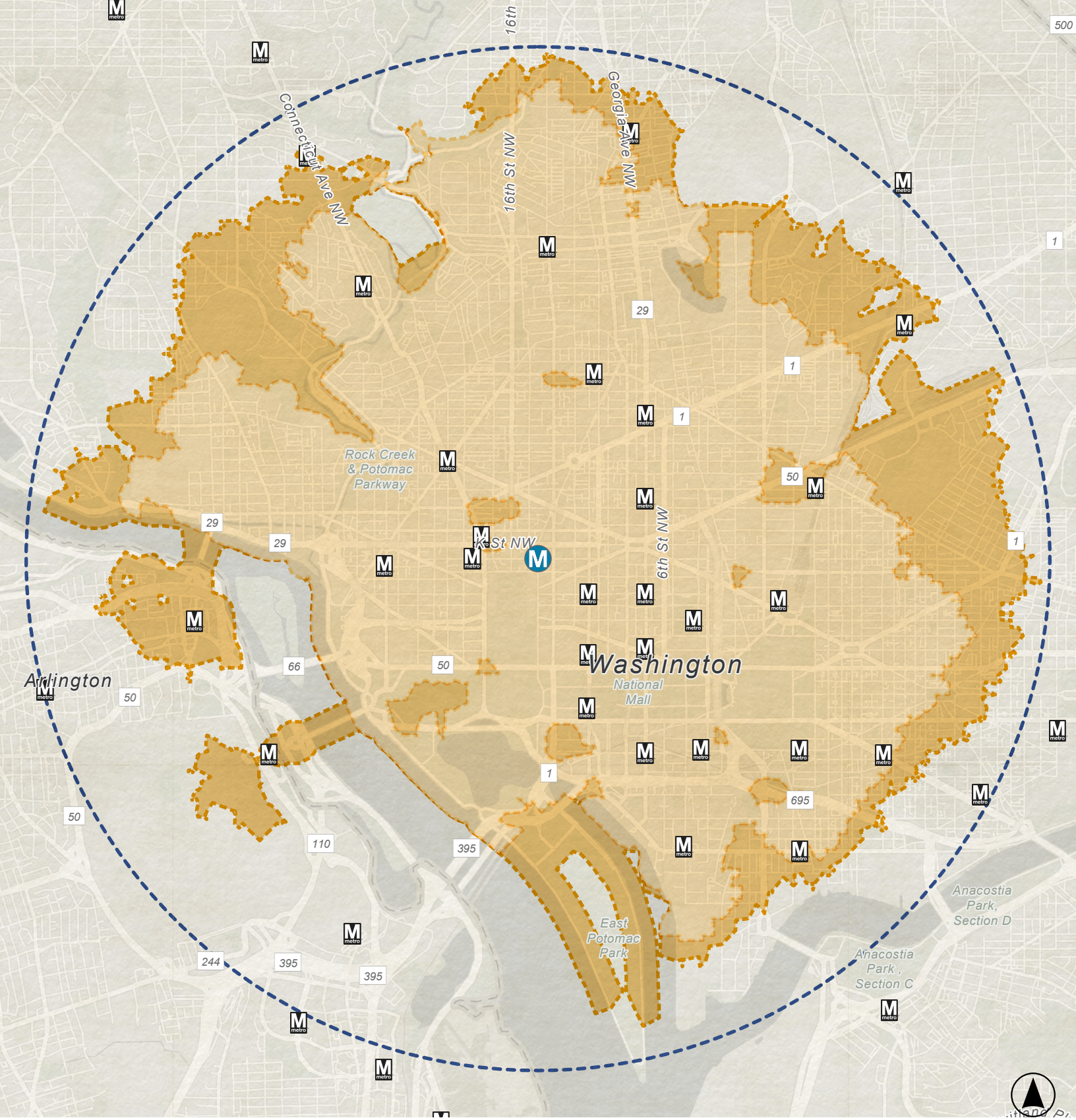

MCPHERSON SQUARE BIKESHED

Station | Nearby Stations | 3 mile Bikeshed - Low Stress | 3 mile Bikeshed - Total | 3 mile radius

BIKESHED SIZE	HOUSEHOLDS	JOBS	AVERAGE WEEKDAY RIDERSHIP
12.8 sq mi - low stress	140,680 in low stress bikeshed	528,610 in low stress bikeshed	6,706
18 sq mi - total	166,806 in total bikeshed	638,074 in total bikeshed	

Household and Jobs data from Esri @2023

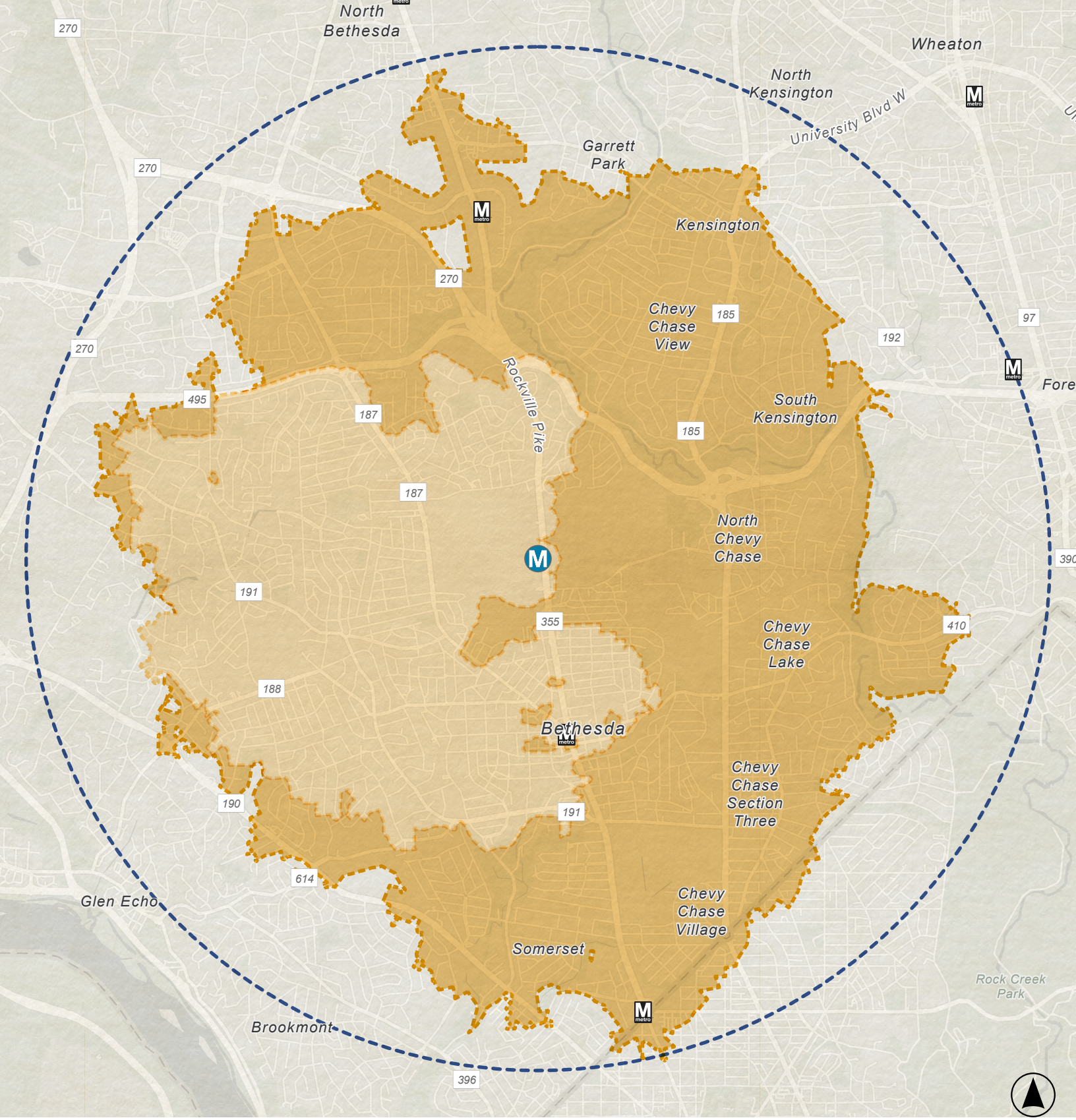

MEDICAL CENTER BIKESHED

Station | Nearby Stations | 3 mile Bikeshed - Low Stress | 3 mile Bikeshed - Total | 3 mile radius

BIKESHED SIZE	HOUSEHOLDS	JOBS	AVERAGE WEEKDAY RIDERSHIP
6 sq mi - low stress	15,185 in low stress bikeshed	52,980 in low stress bikeshed	2,872
17.4 sq mi - total	41,813 in total bikeshed	99,145 in total bikeshed	

Household and Jobs data from Esri @2023

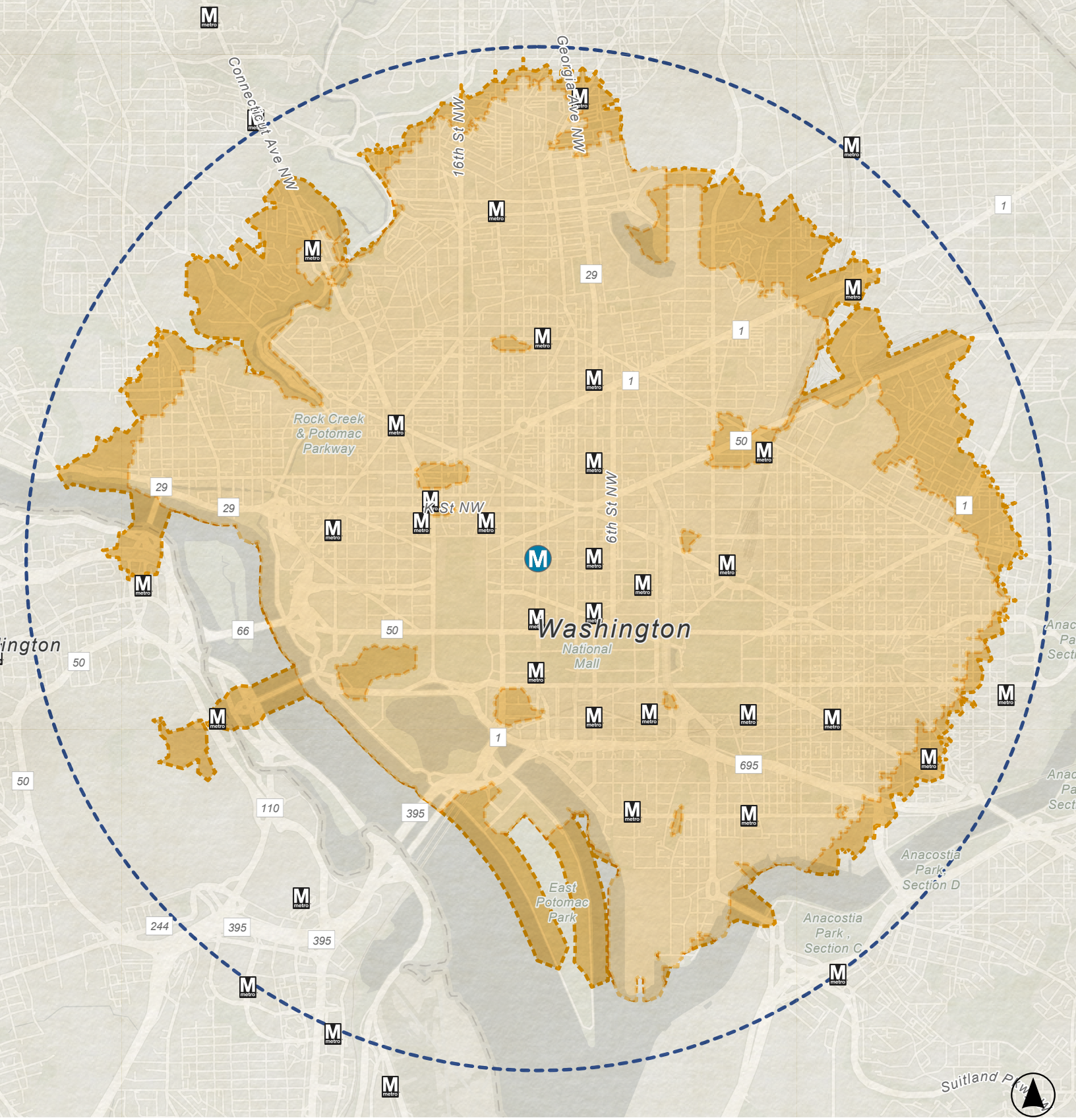

METRO CENTER BIKESHED

Station | Nearby Stations | 3 mile Bikeshed - Low Stress | 3 mile Bikeshed - Total | 3 mile radius

BIKESHED SIZE	HOUSEHOLDS	JOBS	AVERAGE WEEKDAY RIDERSHIP
14 sq mi - low stress	149,272 in low stress bikeshed	547,721 in low stress bikeshed	13,067
17.5 sq mi - total	167,097 in total bikeshed	619,036 in total bikeshed	

Household and Jobs data from Esri @2023

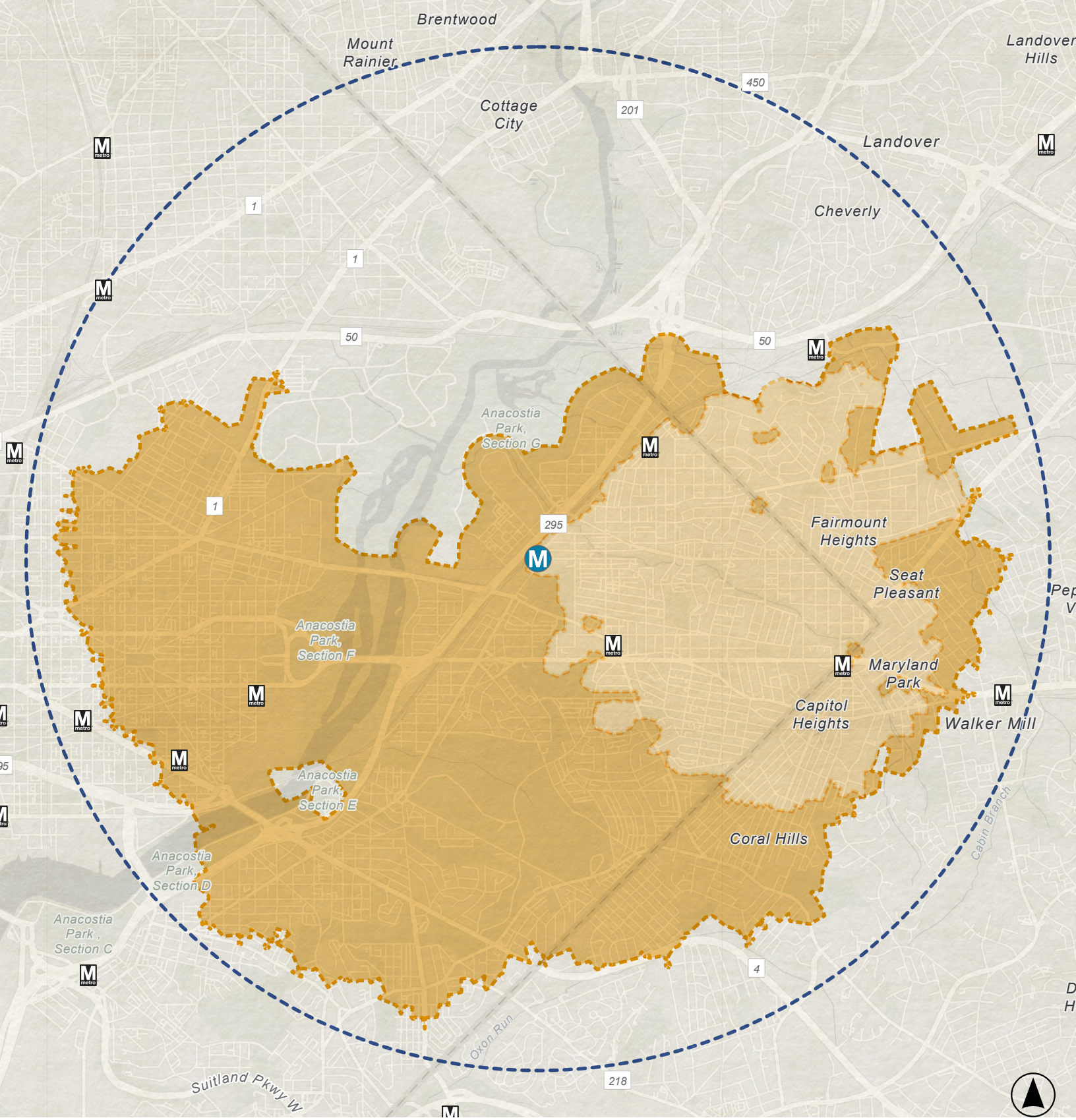

MINNESOTA AVE BIKESHED

Station | Nearby Stations | 3 mile Bikeshed - Low Stress | 3 mile Bikeshed - Total | 3 mile radius

BIKESHED SIZE	HOUSEHOLDS	JOBS	AVERAGE WEEKDAY RIDERSHIP
4.1 sq mi - low stress	14,828 in low stress bikeshed	6,863 in low stress bikeshed	1,982
14.4 sq mi - total	61,500 in total bikeshed	26,805 in total bikeshed	

Household and Jobs data from Esri @2023

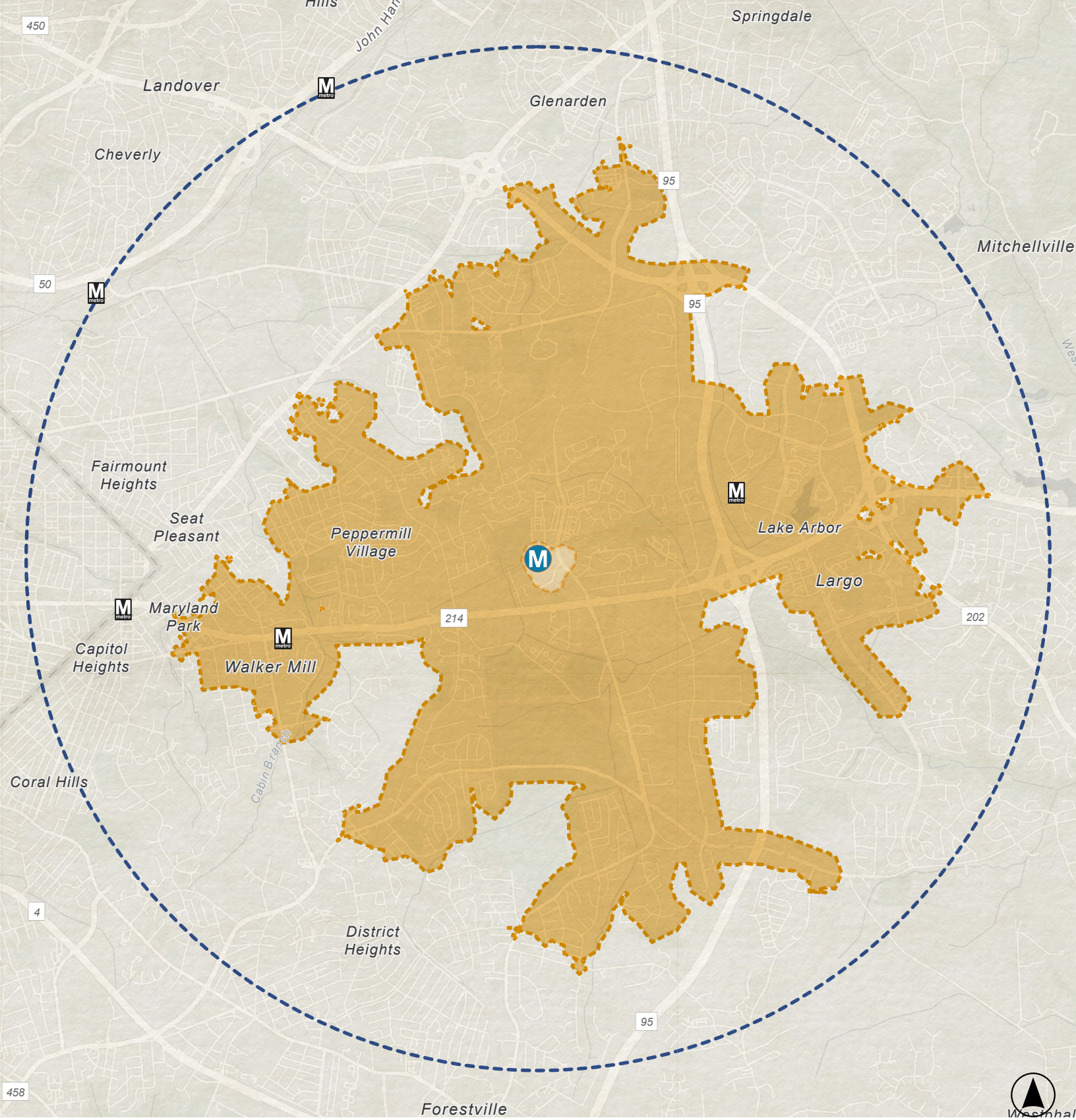

MORGAN BOULEVARD
BIKESHED

Station | Nearby Stations | 3 mile Bikeshed - Low Stress | 3 mile Bikeshed - Total | 3 mile radius

BIKESHED SIZE	HOUSEHOLDS	JOBS	AVERAGE WEEKDAY RIDERSHIP
0.1 sq mi - low stress	**0** in low stress bikeshed	**0** in low stress bikeshed	**1,019**
10 sq mi - total	**14,697** in total bikeshed	**16,040** in total bikeshed	

Household and Jobs data from Esri @2023

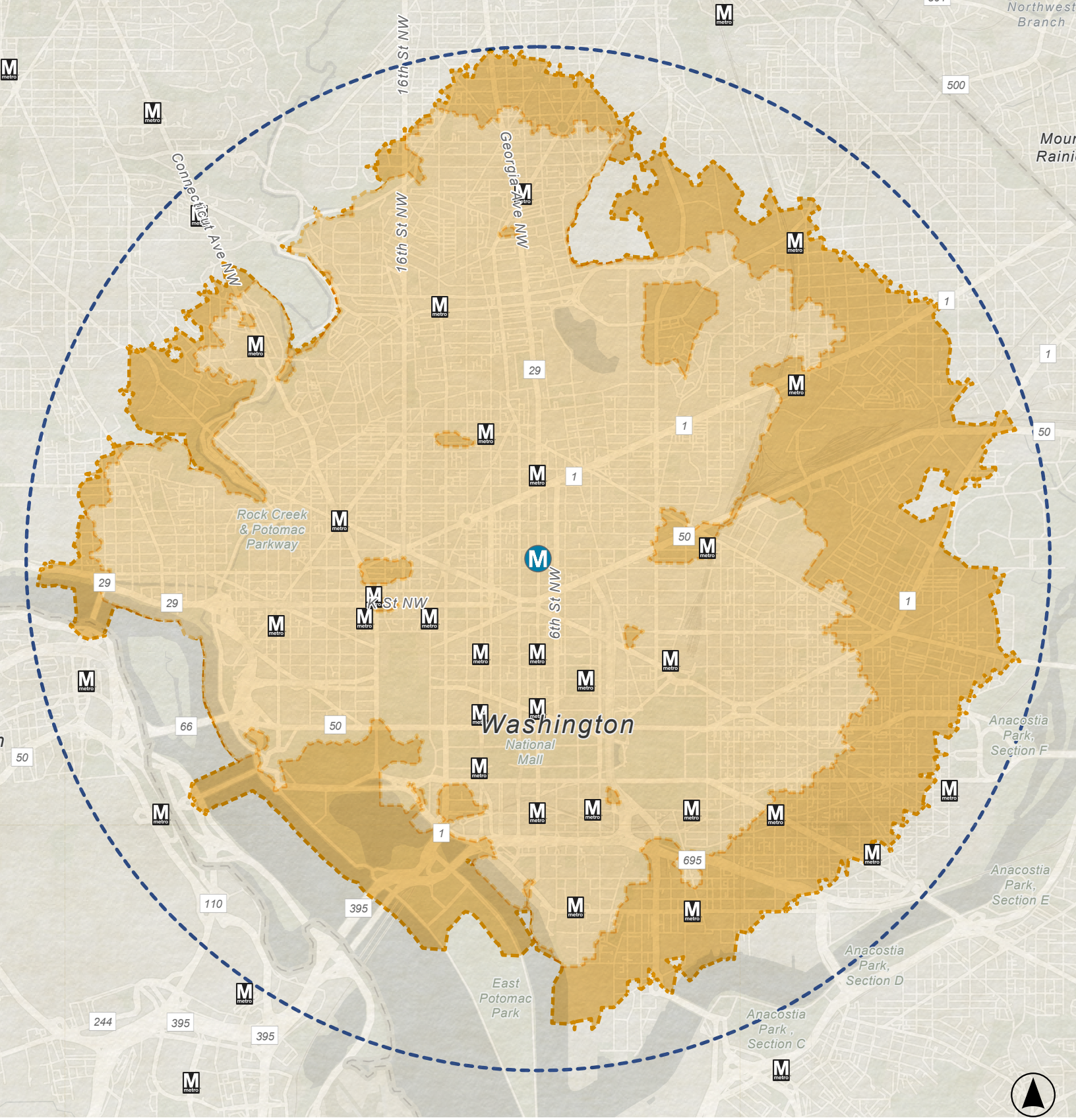

MT VERNON SQ 7TH ST-CONVENTION CENTER

BIKESHED

Station | Nearby Stations | 3 mile Bikeshed - Low Stress | 3 mile Bikeshed - Total | 3 mile radius

BIKESHED SIZE	HOUSEHOLDS	JOBS	AVERAGE WEEKDAY RIDERSHIP
12.7 sq mi - low stress	140,067 in low stress bikeshed	545,525 in low stress bikeshed	3,207
19.4 sq mi - total	179,072 in total bikeshed	620,945 in total bikeshed	

Household and Jobs data from Esri @2023

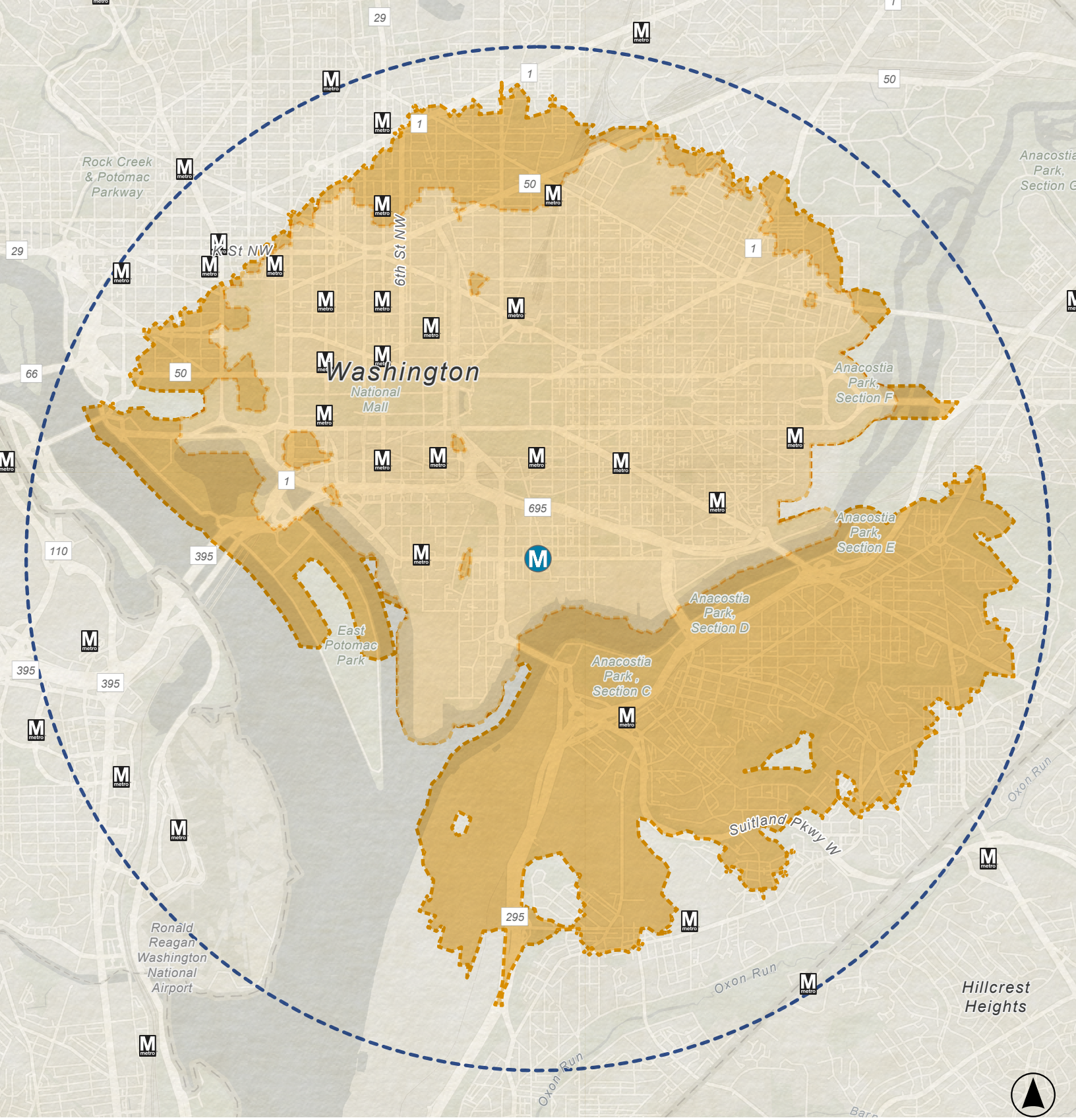

NAVY YARD-BALLPARK

BIKESHED

Station | Nearby Stations | 3 mile Bikeshed - Low Stress | 3 mile Bikeshed - Total | 3 mile radius

BIKESHED SIZE	HOUSEHOLDS	JOBS	AVERAGE WEEKDAY RIDERSHIP
8.3 sq mi - low stress	**71,109** in low stress bikeshed	**310,988** in low stress bikeshed	**7,786**
15.5 sq mi - total	**97,350** in total bikeshed	**353,108** in total bikeshed	

Household and Jobs data from Esri @2023

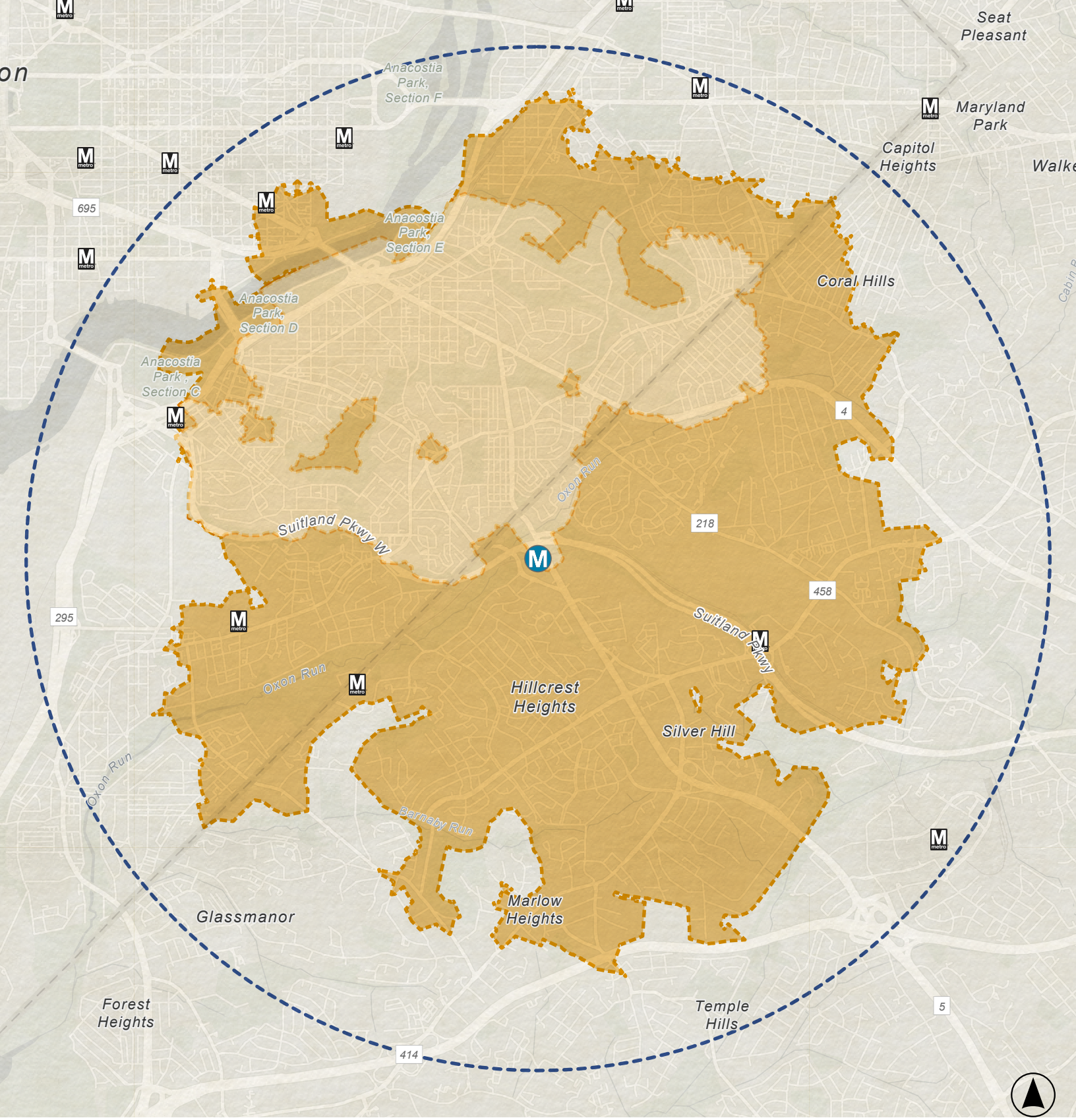

NAYLOR ROAD BIKESHED

Station | Nearby Stations | 3 mile Bikeshed - Low Stress | 3 mile Bikeshed - Total | 3 mile radius

BIKESHED SIZE	HOUSEHOLDS	JOBS	AVERAGE WEEKDAY RIDERSHIP
4.6 sq mi - low stress	19,363 in low stress bikeshed	6,468 in low stress bikeshed	1,490
15.5 sq mi - total	49,518 in total bikeshed	20,286 in total bikeshed	

Household and Jobs data from Esri @2023

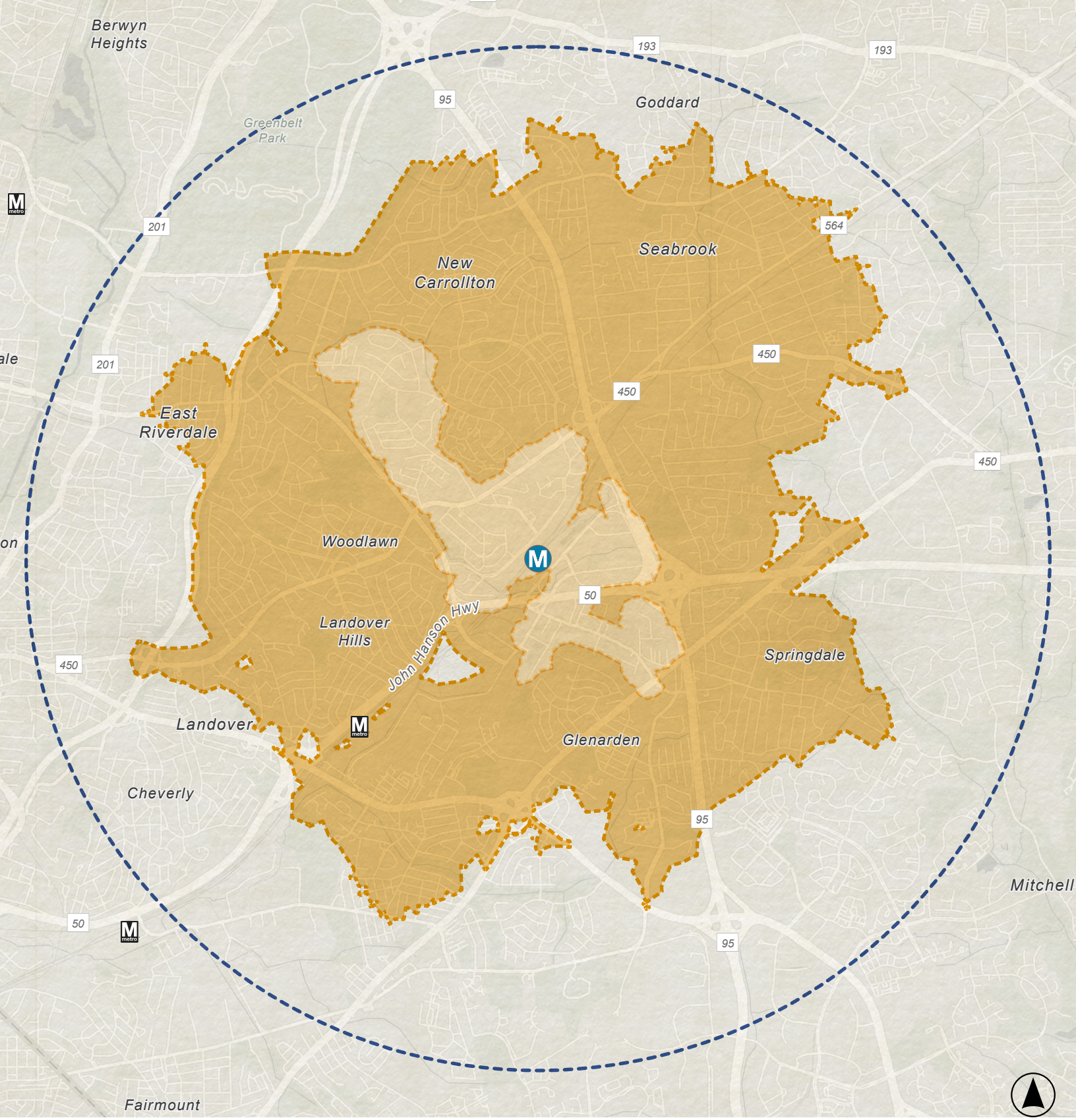

NEW CARROLLTON BIKESHED

Station | Nearby Stations | 3 mile Bikeshed - Low Stress | 3 mile Bikeshed - Total | 3 mile radius

BIKESHED SIZE	HOUSEHOLDS	JOBS	AVERAGE WEEKDAY RIDERSHIP
1.7 sq mi - low stress	2,348 in low stress bikeshed	5,404 in low stress bikeshed	3,238
13.7 sq mi - total	23,924 in total bikeshed	21,353 in total bikeshed	

Household and Jobs data from Esri @2023

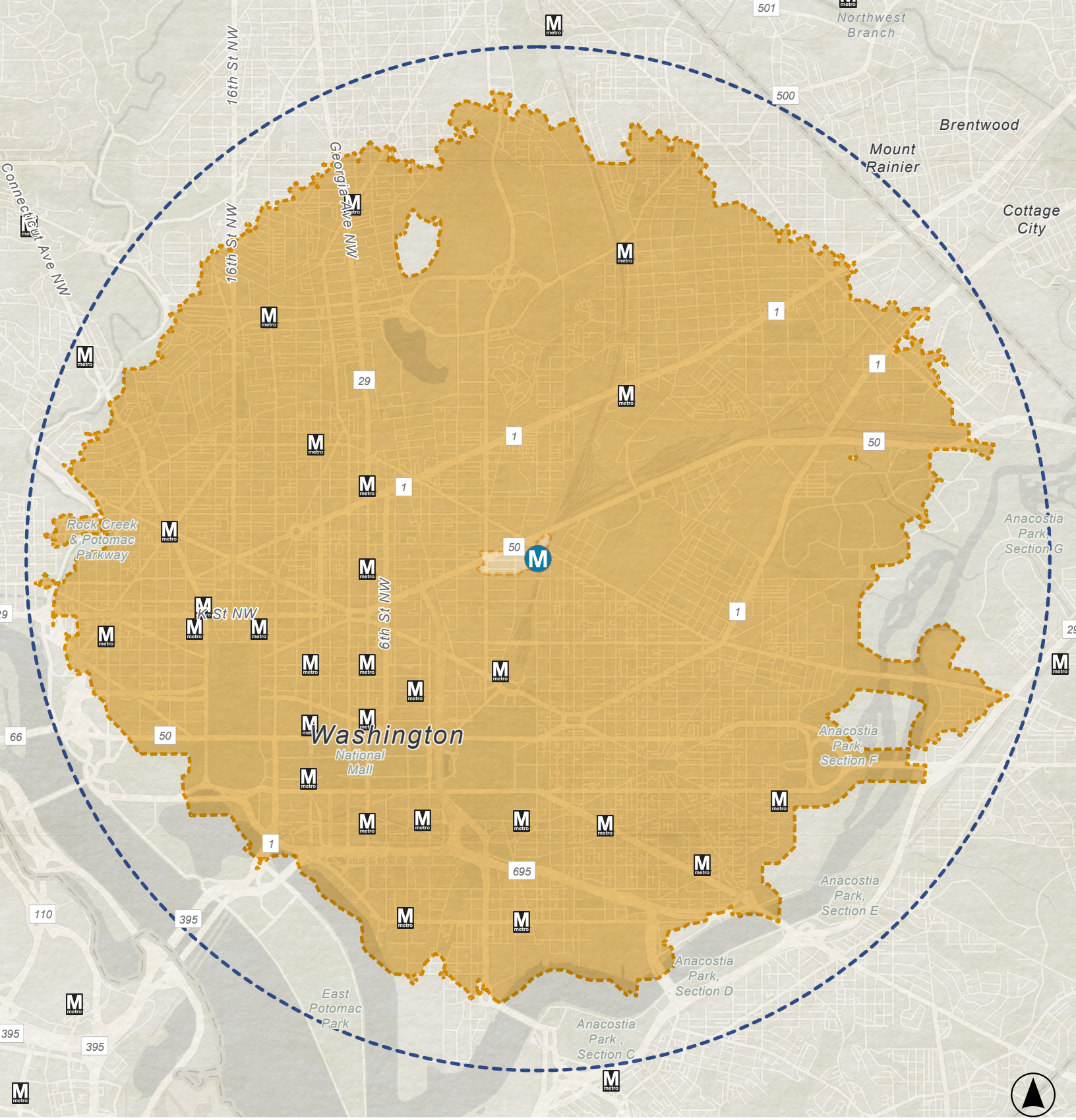

NOMA-GALLAUDET U

BIKESHED

Station | Nearby Stations | 3 mile Bikeshed - Low Stress | 3 mile Bikeshed - Total | 3 mile radius

BIKESHED SIZE	HOUSEHOLDS	JOBS	AVERAGE WEEKDAY RIDERSHIP
0 sq mi - low stress	1,865 in low stress bikeshed	7,817 in low stress bikeshed	8,258
19.3 sq mi - total	171,257 in total bikeshed	601,915 in total bikeshed	

Household and Jobs data from Esri @2023

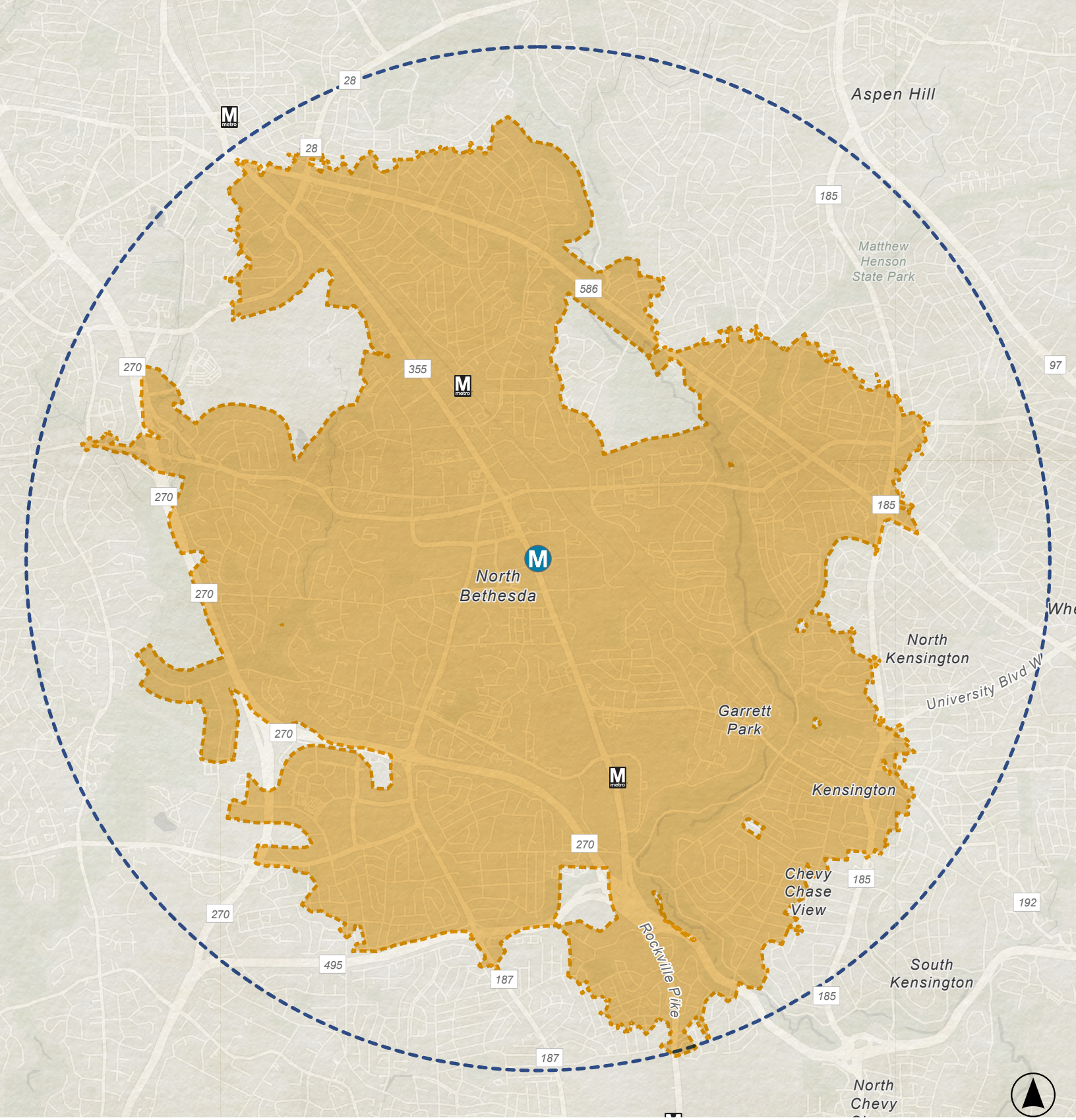

NORTH BETHESDA BIKESHED

Station | Nearby Stations | 3 mile Bikeshed - Low Stress | 3 mile Bikeshed - Total | 3 mile radius

BIKESHED SIZE	HOUSEHOLDS	JOBS	AVERAGE WEEKDAY RIDERSHIP
0 sq mi - low stress	0 in low stress bikeshed	0 in low stress bikeshed	1,863
15 sq mi - total	36,546 in total bikeshed	70,979 in total bikeshed	

Household and Jobs data from Esri @2023

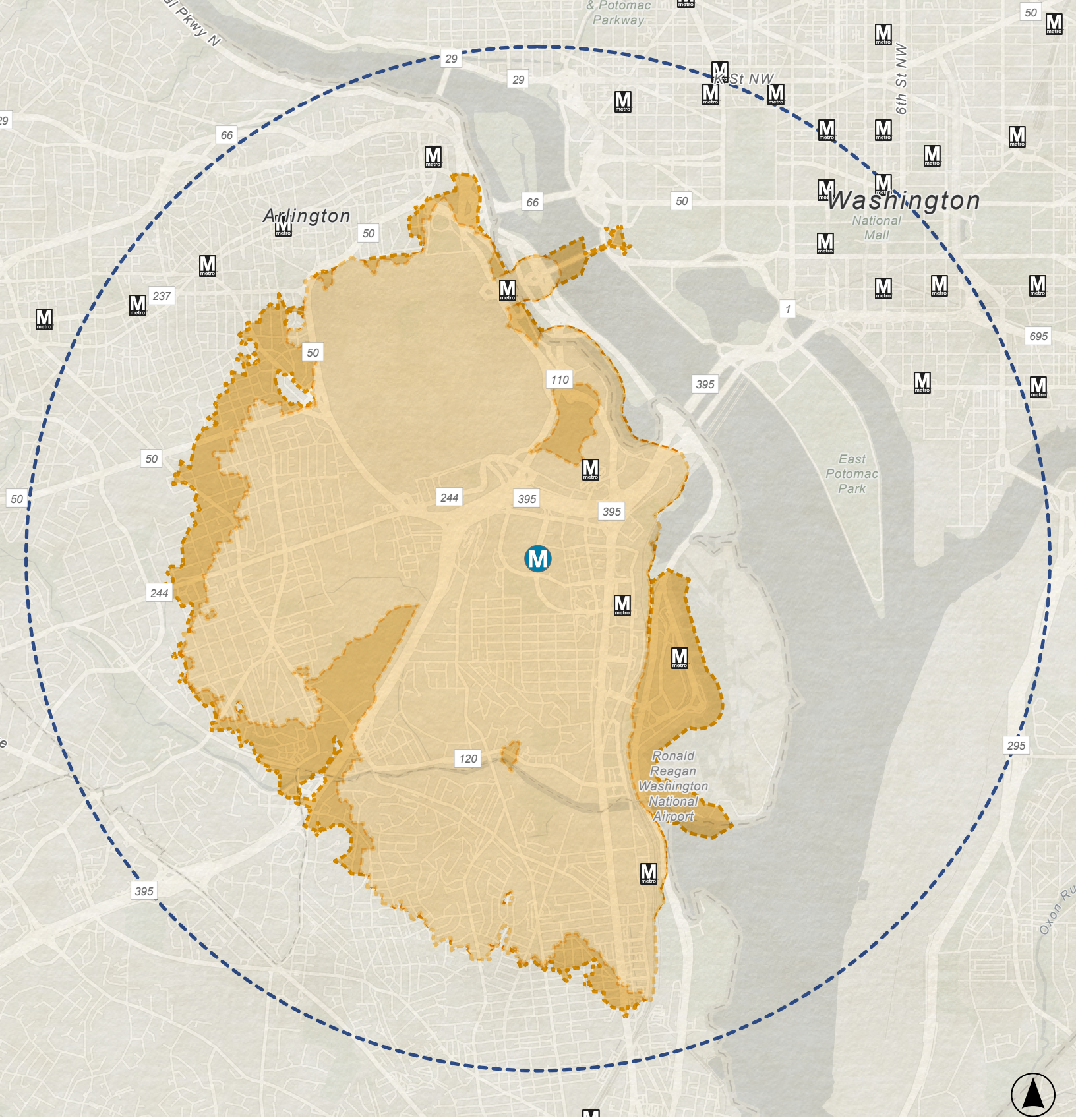

PENTAGON CITY
BIKESHED

Station | Nearby Stations | 3 mile Bikeshed - Low Stress | 3 mile Bikeshed - Total | 3 mile radius

BIKESHED SIZE	HOUSEHOLDS	JOBS	AVERAGE WEEKDAY RIDERSHIP
8 sq mi - low stress	38,286 in low stress bikeshed	46,126 in low stress bikeshed	6,303
9.8 sq mi - total	43,849 in total bikeshed	49,096 in total bikeshed	

Household and Jobs data from Esri @2023

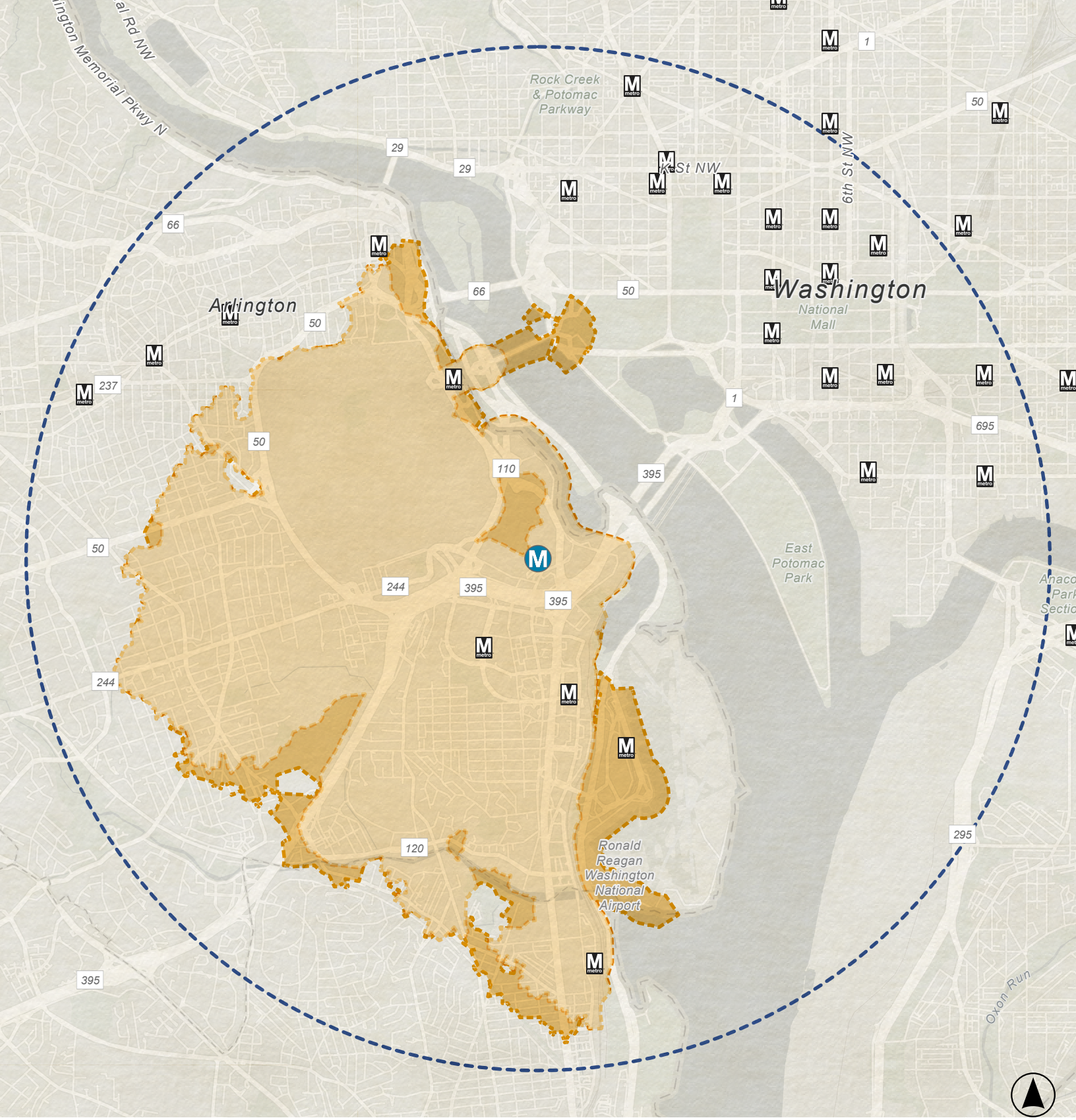

PENTAGON
BIKESHED

Station | Nearby Stations | 3 mile Bikeshed - Low Stress | 3 mile Bikeshed - Total | 3 mile radius

BIKESHED SIZE	HOUSEHOLDS	JOBS	AVERAGE WEEKDAY RIDERSHIP
7.1 sq mi - low stress	35,396 in low stress bikeshed	44,440 in low stress bikeshed	6,720
8.3 sq mi - total	36,802 in total bikeshed	50,804 in total bikeshed	

Household and Jobs data from Esri @2023

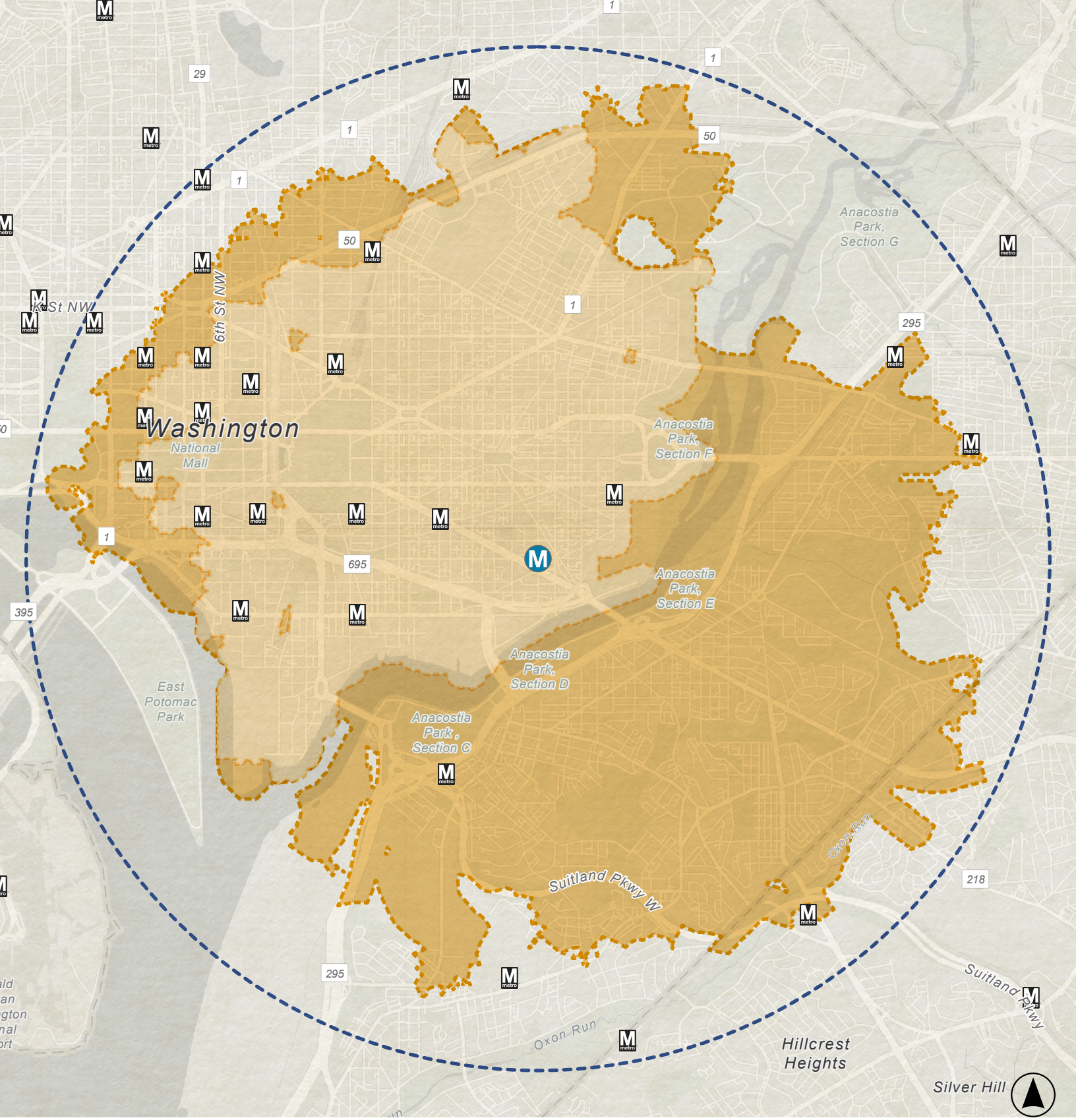

POTOMAC AVE
BIKESHED

Station | Nearby Stations | 3 mile Bikeshed - Low Stress | 3 mile Bikeshed - Total | 3 mile radius

BIKESHED SIZE	HOUSEHOLDS	JOBS	AVERAGE WEEKDAY RIDERSHIP
7.6 sq mi - low stress	65,594 in low stress bikeshed	212,740 in low stress bikeshed	2,486
17.8 sq mi - total	104,335 in total bikeshed	297,327 in total bikeshed	

Household and Jobs data from Esri @2023

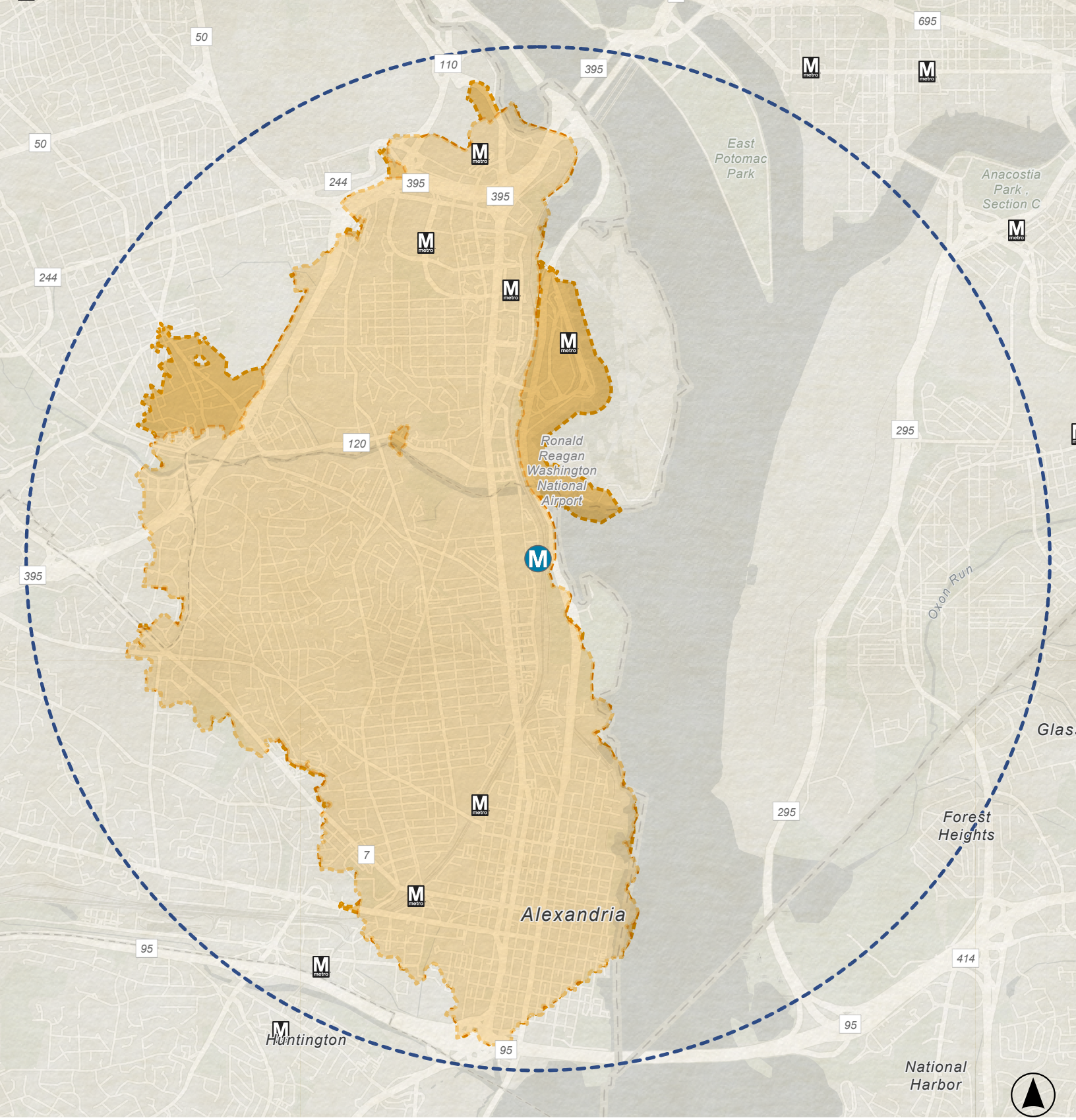

POTOMAC YARD
BIKESHED

Station | Nearby Stations | 3 mile Bikeshed - Low Stress | 3 mile Bikeshed - Total | 3 mile radius

BIKESHED SIZE	HOUSEHOLDS	JOBS	AVERAGE WEEKDAY RIDERSHIP
9.1 sq mi - low stress	51,795 in low stress bikeshed	101,194 in low stress bikeshed	1,080
9.8 sq mi - total	51,545 in total bikeshed	100,213 in total bikeshed	

Household and Jobs data from Esri @2023

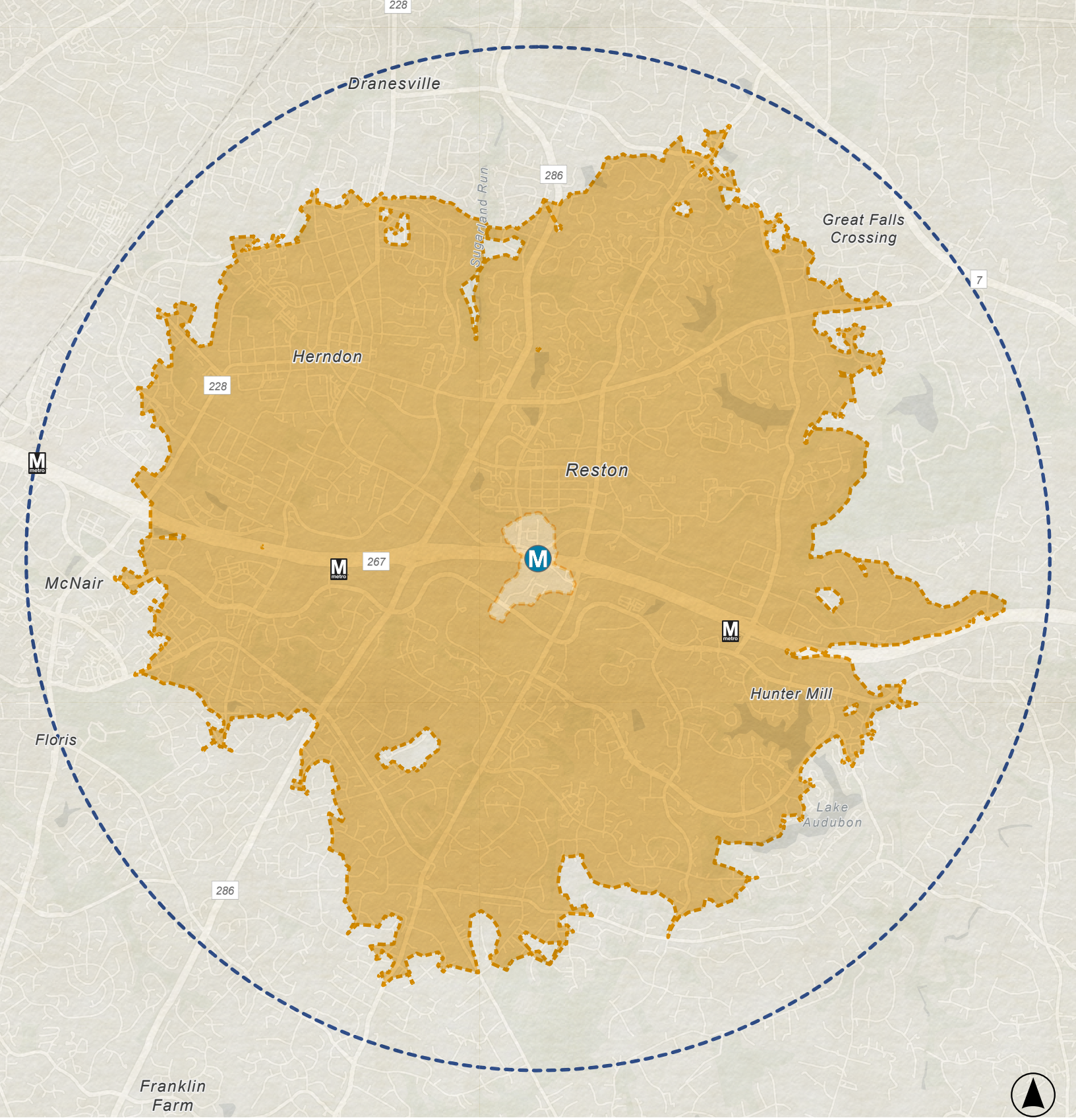

RESTON TOWN CENTER

BIKESHED

Station | Nearby Stations | 3 mile Bikeshed - Low Stress | 3 mile Bikeshed - Total | 3 mile radius

BIKESHED SIZE	HOUSEHOLDS	JOBS	AVERAGE WEEKDAY RIDERSHIP
0.2 sq mi - low stress	0 in low stress bikeshed	0 in low stress bikeshed	717
15.2 sq mi - total	34,646 in total bikeshed	89,485 in total bikeshed	

Household and Jobs data from Esri @2023

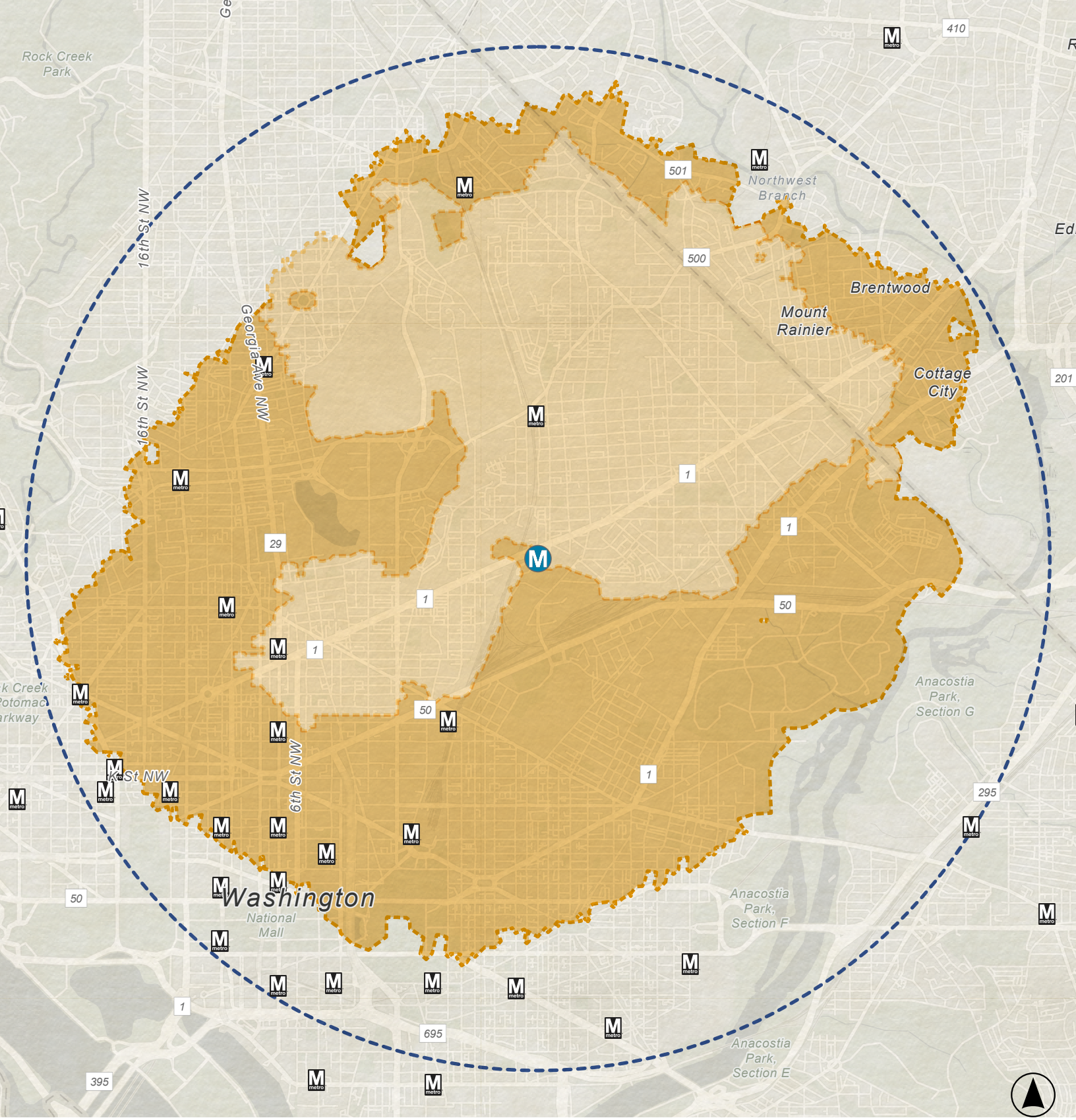

RHODE ISLAND AVE-BRENTWOOD

BIKESHED

Station | Nearby Stations | 3 mile Bikeshed - Low Stress | 3 mile Bikeshed - Total | 3 mile radius

BIKESHED SIZE	HOUSEHOLDS	JOBS	AVERAGE WEEKDAY RIDERSHIP
7.1 sq mi - low stress	**31,608** in low stress bikeshed	**22,997** in low stress bikeshed	**4,604**
17.9 sq mi - total	**131,960** in total bikeshed	**318,977** in total bikeshed	

Household and Jobs data from Esri @2023

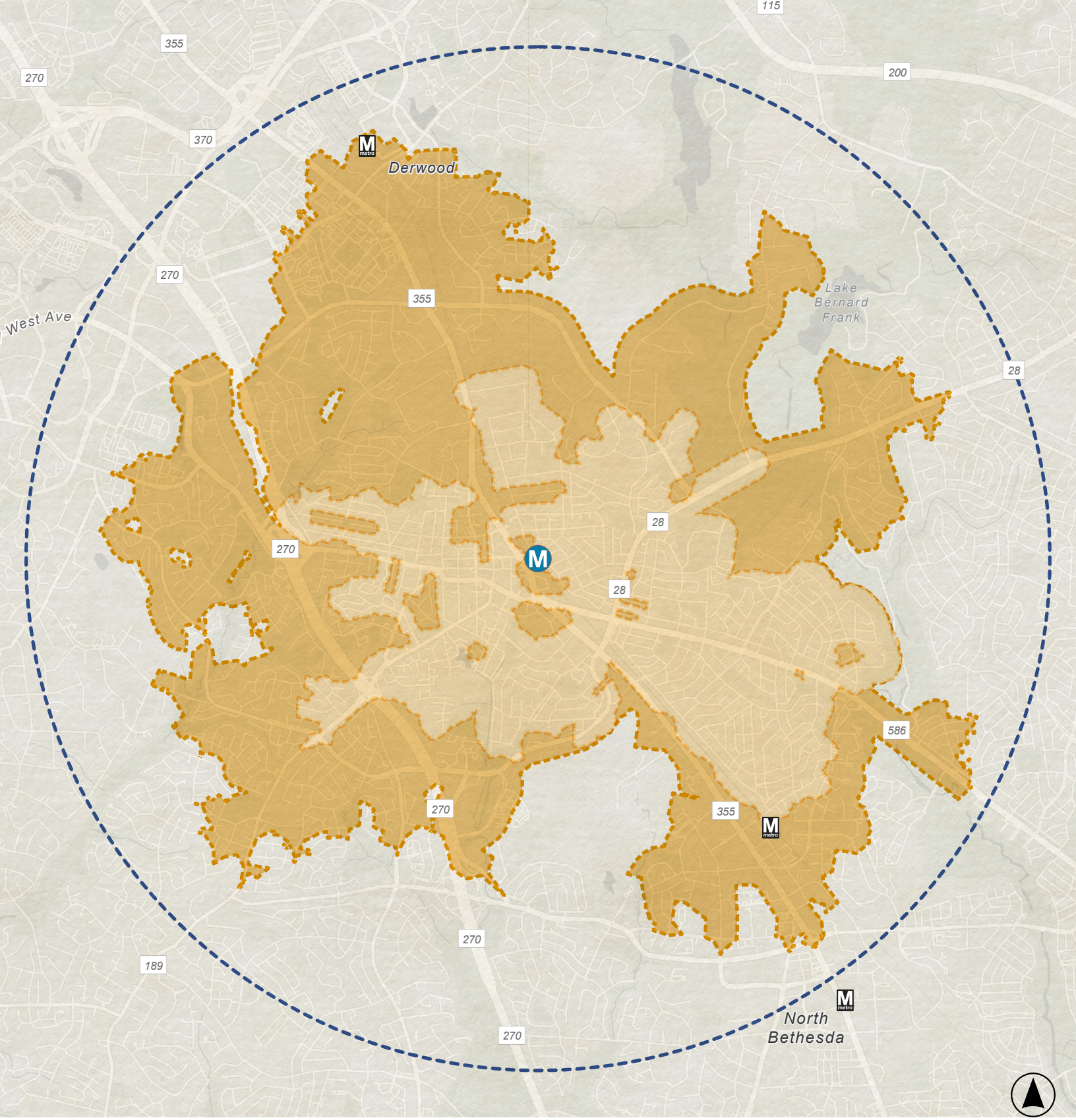

ROCKVILLE
BIKESHED

Station | Nearby Stations | 3 mile Bikeshed - Low Stress | 3 mile Bikeshed - Total | 3 mile radius

BIKESHED SIZE	HOUSEHOLDS	JOBS	AVERAGE WEEKDAY RIDERSHIP
4.5 sq mi - low stress	**9,687** in low stress bikeshed	**15,206** in low stress bikeshed	**2,266**
13.9 sq mi - total	**24,125** in total bikeshed	**48,793** in total bikeshed	

Household and Jobs data from Esri @2023

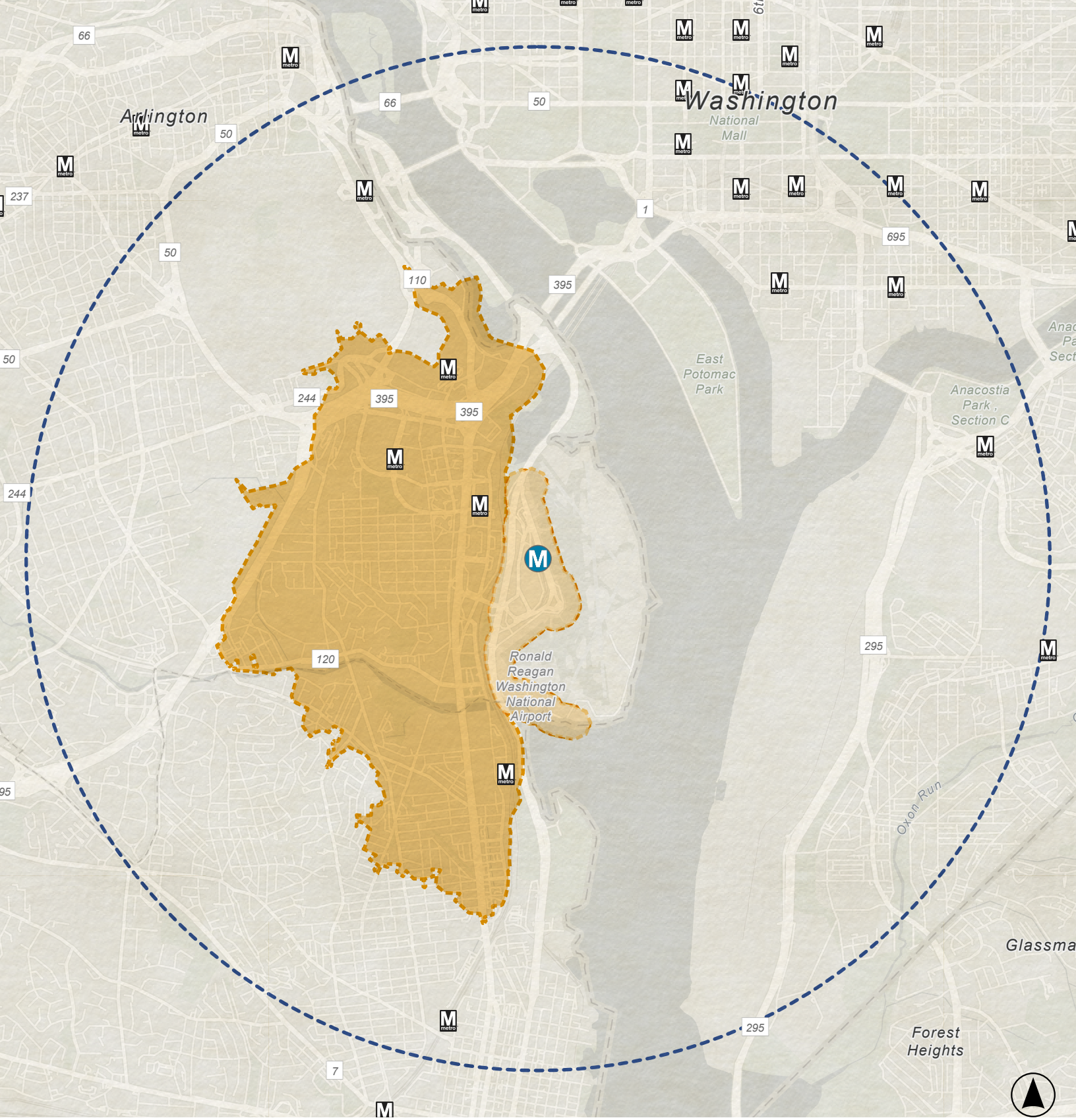

RONALD REAGAN WASHINGTON NATIONAL AIRPORT

BIKESHED

Station | Nearby Stations | 3 mile Bikeshed - Low Stress | 3 mile Bikeshed - Total | 3 mile radius

BIKESHED SIZE	HOUSEHOLDS	JOBS	AVERAGE WEEKDAY RIDERSHIP
0.5 sq mi - low stress	**0** in low stress bikeshed	**374** in low stress bikeshed	**4,962**
4.4 sq mi - total	**24,988** in total bikeshed	**39,217** in total bikeshed	

Household and Jobs data from Esri @2023

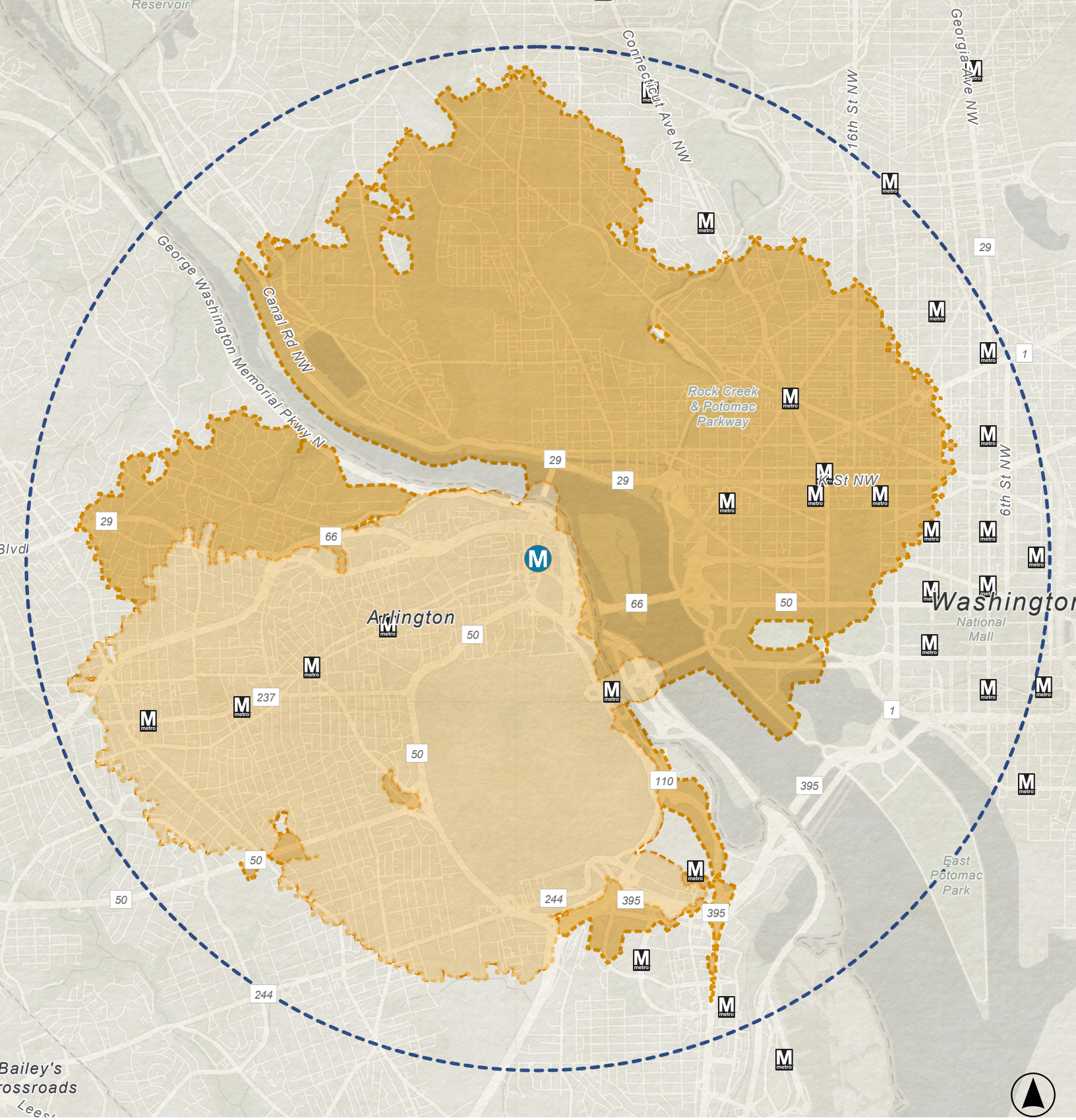

ROSSLYN
BIKESHED

Station | Nearby Stations | 3 mile Bikeshed - Low Stress | 3 mile Bikeshed - Total | 3 mile radius

BIKESHED SIZE	HOUSEHOLDS	JOBS	AVERAGE WEEKDAY RIDERSHIP
6.6 sq mi - low stress	**49,999** in low stress bikeshed	**89,950** in low stress bikeshed	**7,215**
16 sq mi - total	**106,710** in total bikeshed	**375,004** in total bikeshed	

Household and Jobs data from Esri @2023

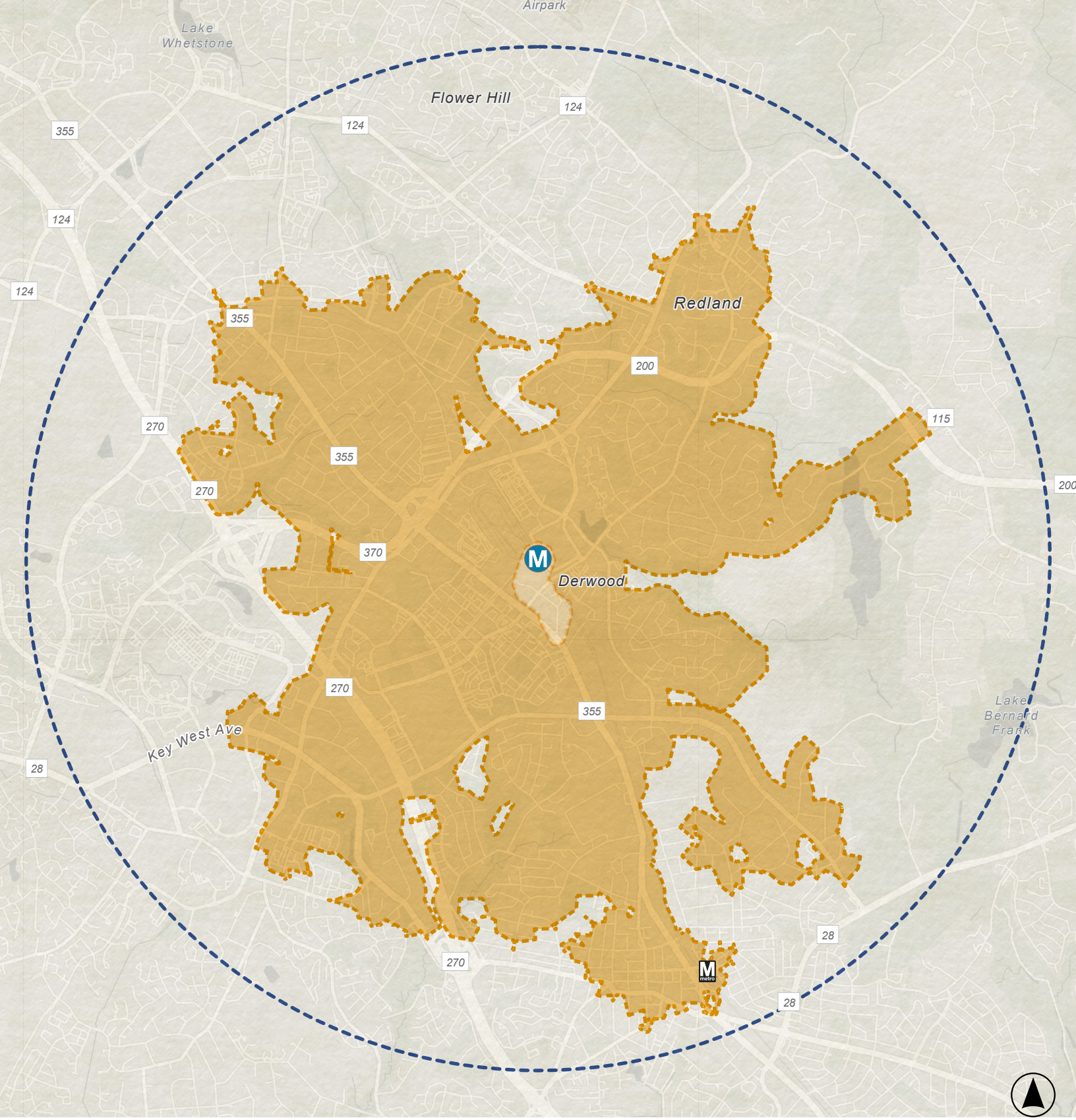

SHADY GROVE BIKESHED

Station | Nearby Stations | 3 mile Bikeshed - Low Stress | 3 mile Bikeshed - Total | 3 mile radius

BIKESHED SIZE	HOUSEHOLDS	JOBS	AVERAGE WEEKDAY RIDERSHIP
0.1 sq mi - low stress	0 in low stress bikeshed	697 in low stress bikeshed	5,355
10.8 sq mi - total	18,720 in total bikeshed	55,069 in total bikeshed	

Household and Jobs data from Esri @2023

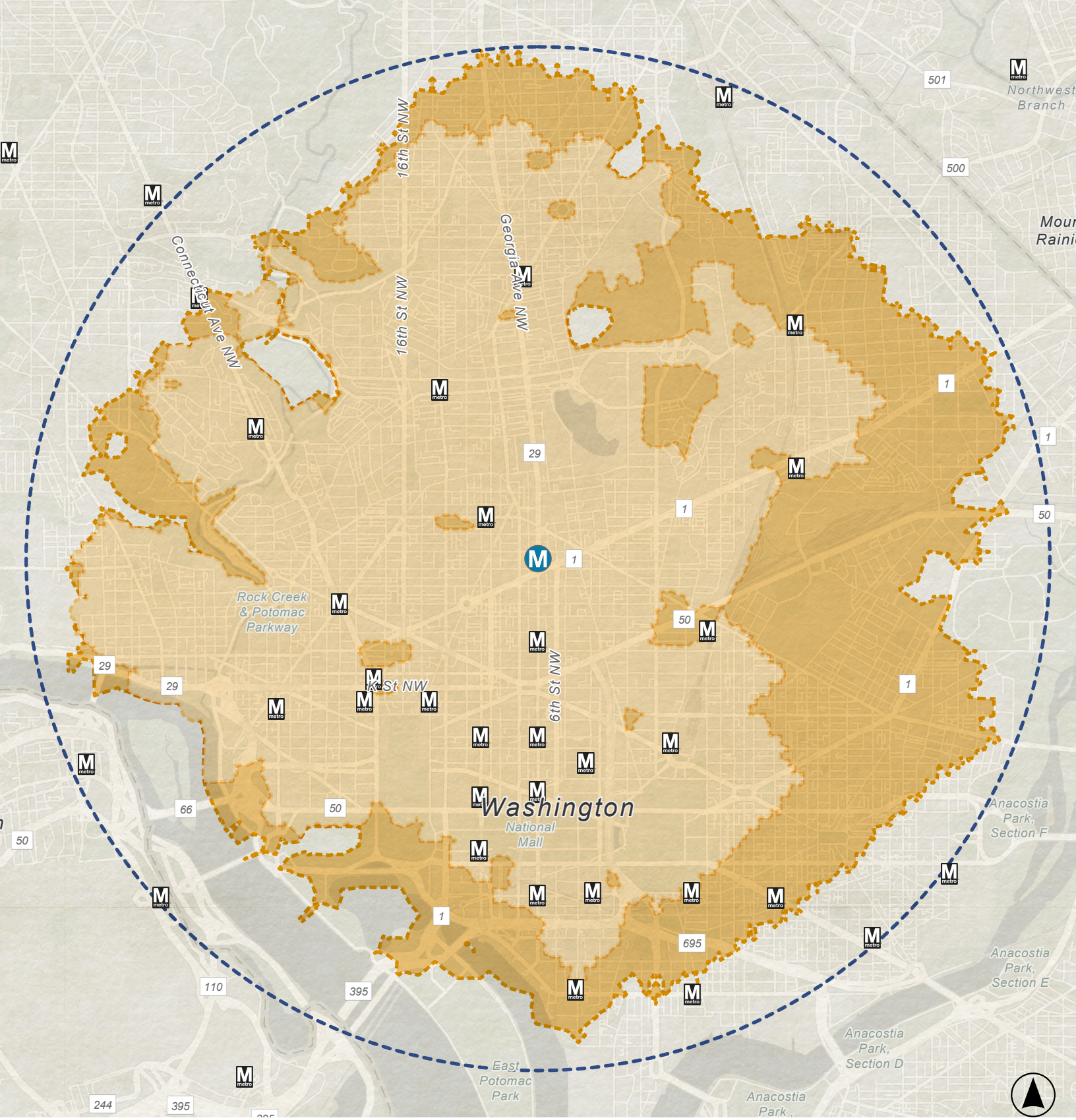

SHAW-HOWARD U BIKESHED

Station | Nearby Stations | 3 mile Bikeshed - Low Stress | 3 mile Bikeshed - Total | 3 mile radius

BIKESHED SIZE	HOUSEHOLDS	JOBS	AVERAGE WEEKDAY RIDERSHIP
12.9 sq mi - low stress	132,620 in low stress bikeshed	519,657 in low stress bikeshed	3,523
20.2 sq mi - total	175,367 in total bikeshed	604,759 in total bikeshed	

Household and Jobs data from Esri @2023

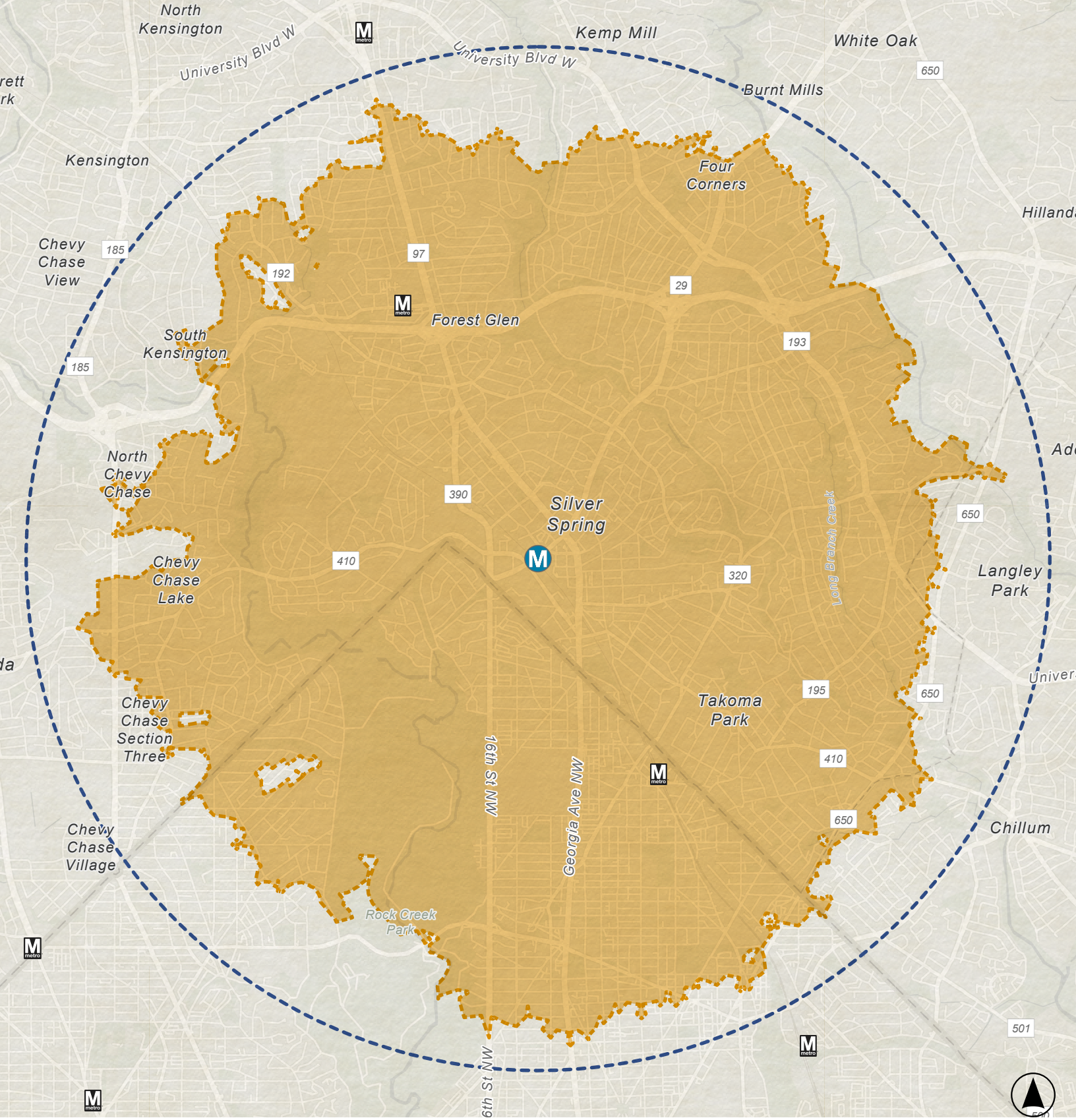

SILVER SPRING BIKESHED

Station | Nearby Stations | 3 mile Bikeshed - Low Stress | 3 mile Bikeshed - Total | 3 mile radius

BIKESHED SIZE	HOUSEHOLDS	JOBS	AVERAGE WEEKDAY RIDERSHIP
0 sq mi - low stress	0 in low stress bikeshed	0 in low stress bikeshed	6,256
19.2 sq mi - total	63,478 in total bikeshed	53,470 in total bikeshed	

Household and Jobs data from Esri @2023

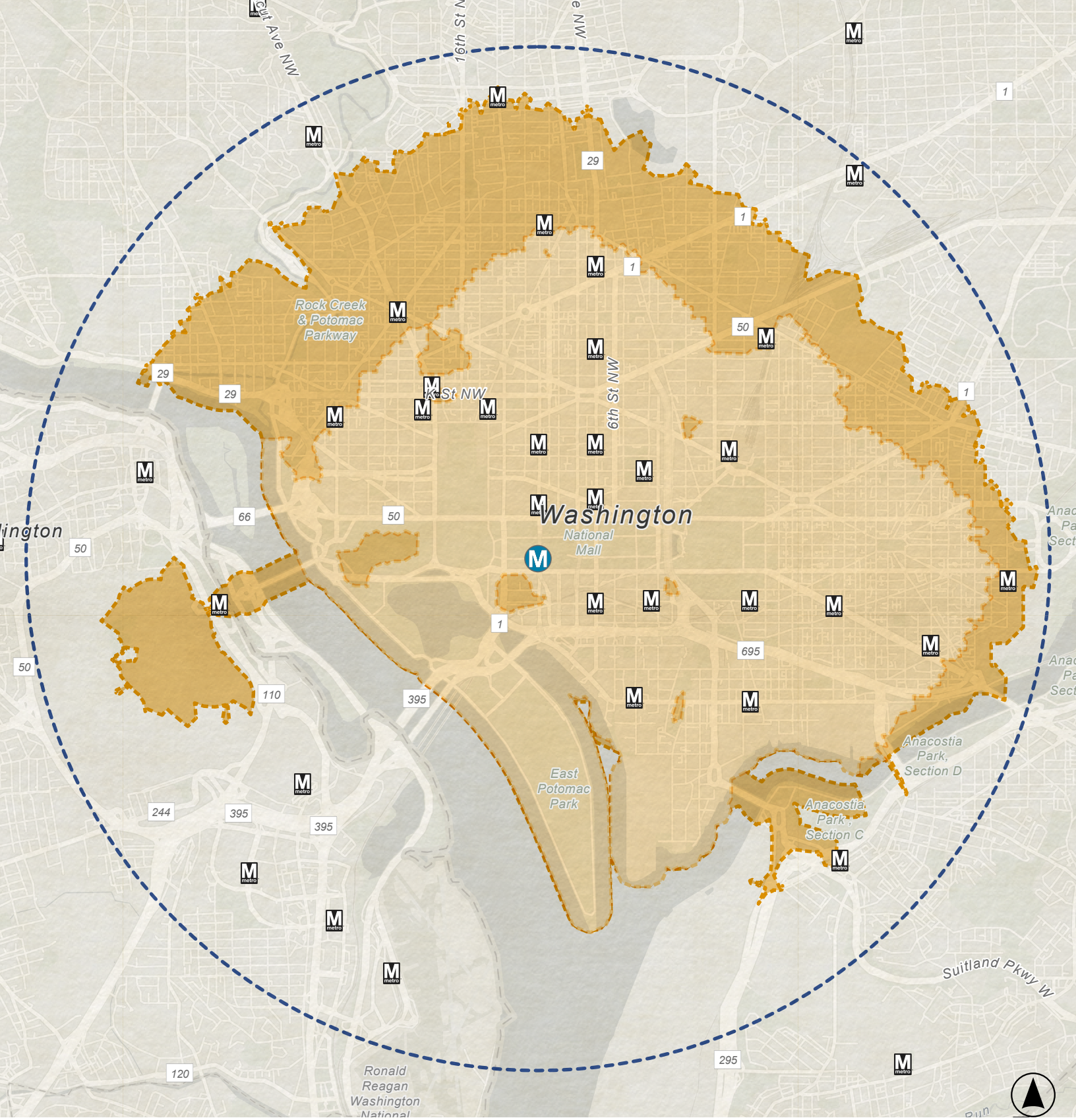

SMITHSONIAN BIKESHED

Station | Nearby Stations | 3 mile Bikeshed - Low Stress | 3 mile Bikeshed - Total | 3 mile radius

BIKESHED SIZE	HOUSEHOLDS	JOBS	AVERAGE WEEKDAY RIDERSHIP
9.5 sq mi - low stress	78,485 in low stress bikeshed	455,414 in low stress bikeshed	5,252
14.8 sq mi - total	134,938 in total bikeshed	561,963 in total bikeshed	

Household and Jobs data from Esri @2023

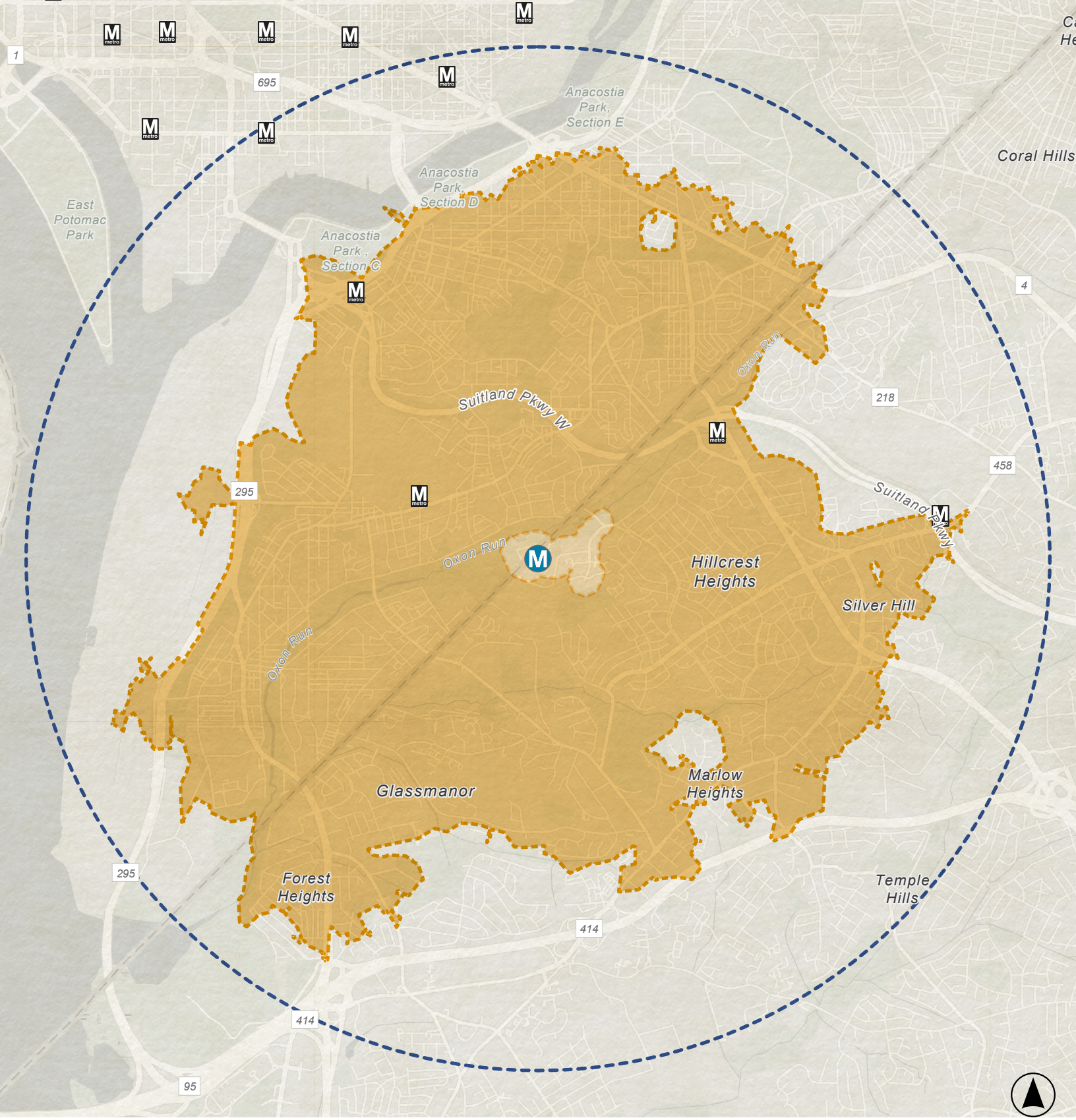

SOUTHERN AVENUE BIKESHED

Station | Nearby Stations | 3 mile Bikeshed - Low Stress | 3 mile Bikeshed - Total | 3 mile radius

BIKESHED SIZE	HOUSEHOLDS	JOBS	AVERAGE WEEKDAY RIDERSHIP
0.2 sq mi - low stress	97 in low stress bikeshed	79 in low stress bikeshed	2,956
13.4 sq mi - total	51,145 in total bikeshed	24,217 in total bikeshed	

Household and Jobs data from Esri @2023

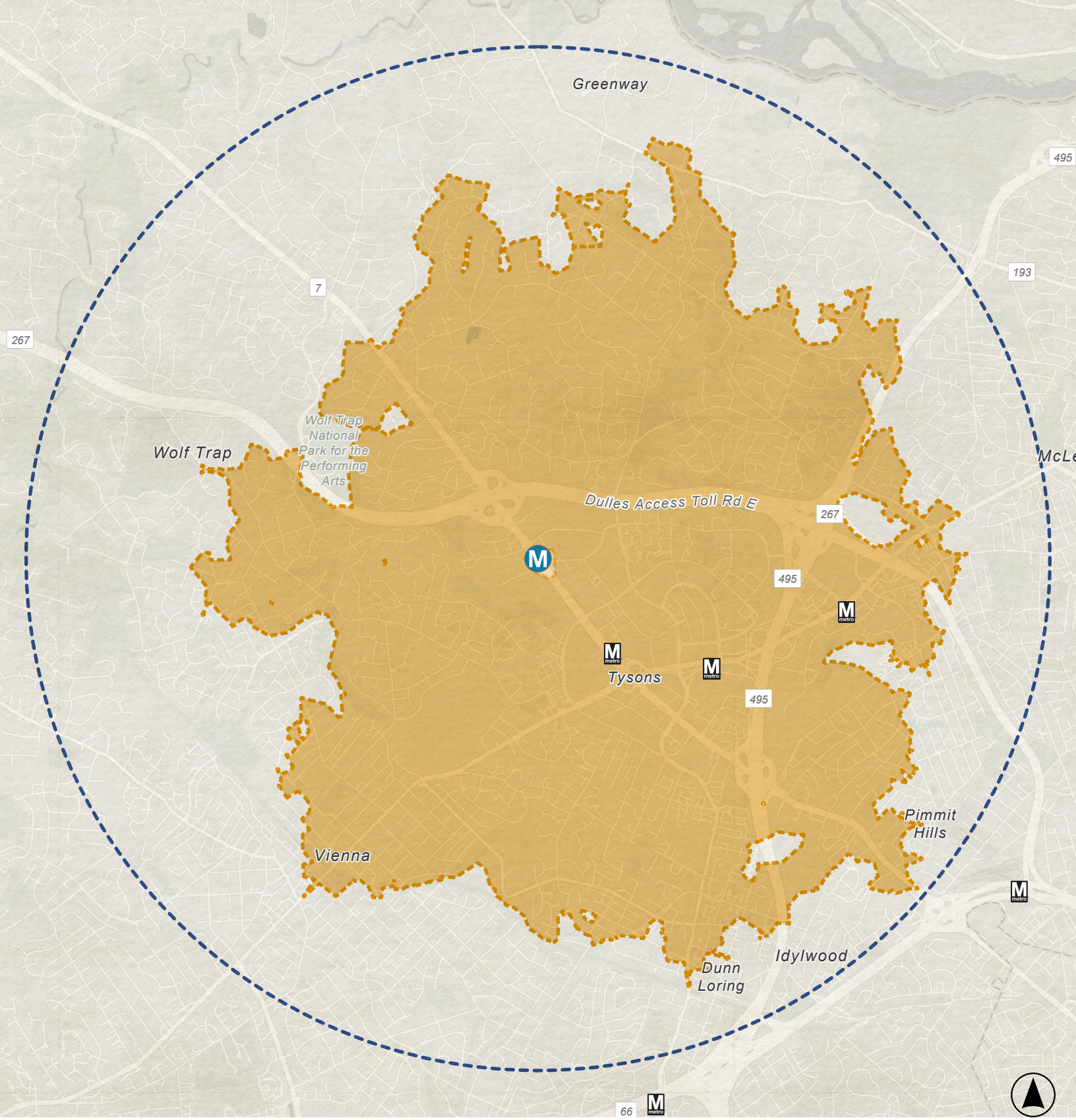

SPRING HILL BIKESHED

Station | Nearby Stations | 3 mile Bikeshed - Low Stress | 3 mile Bikeshed - Total | 3 mile radius

BIKESHED SIZE	HOUSEHOLDS	JOBS	AVERAGE WEEKDAY RIDERSHIP
0 sq mi - low stress	0 in low stress bikeshed	0 in low stress bikeshed	605
13.3 sq mi - total	21,372 in total bikeshed	94,215 in total bikeshed	

Household and Jobs data from Esri @2023

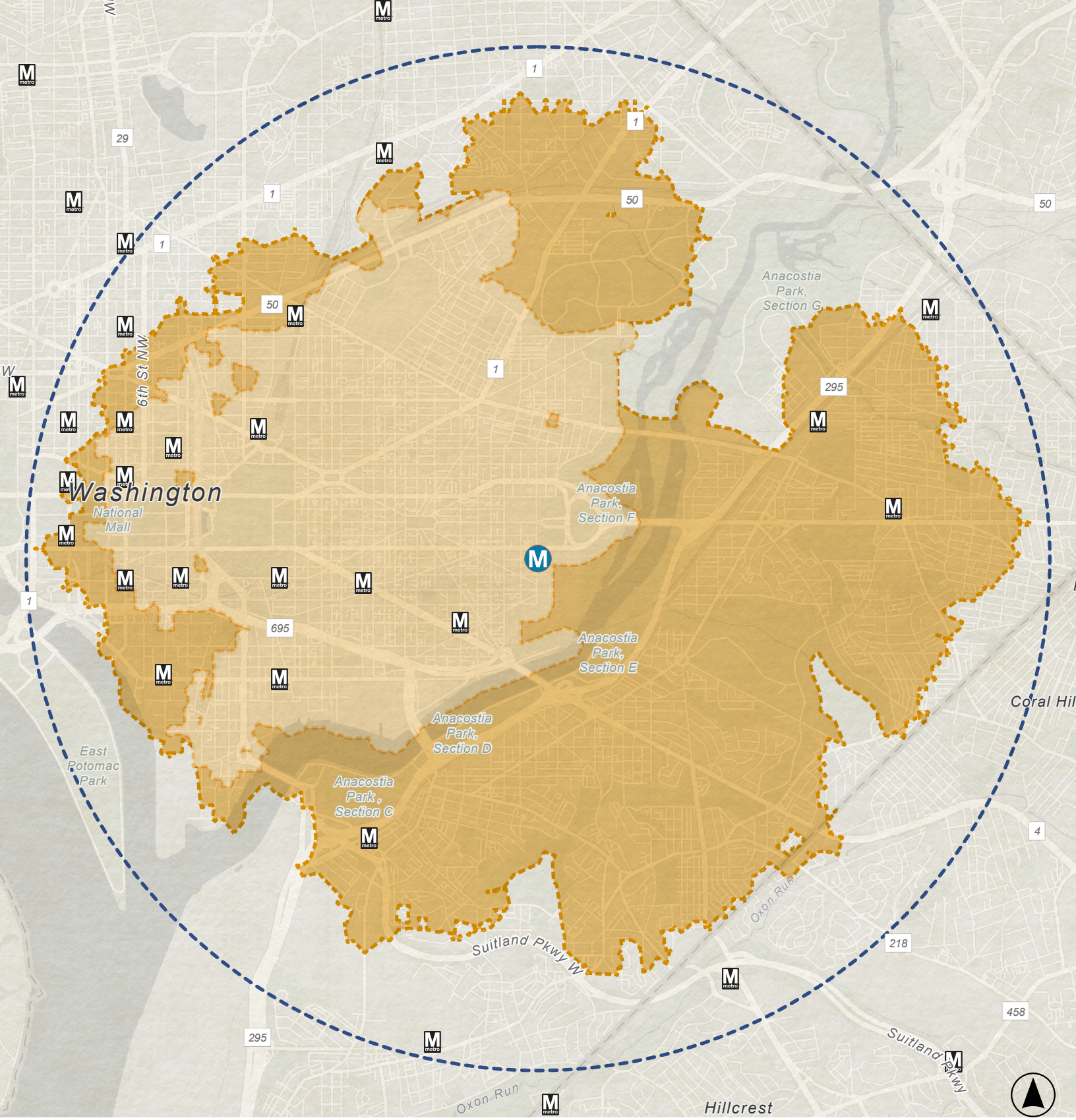

STADIUM-ARMORY BIKESHED

Station | Nearby Stations | 3 mile Bikeshed - Low Stress | 3 mile Bikeshed - Total | 3 mile radius

BIKESHED SIZE	HOUSEHOLDS	JOBS	AVERAGE WEEKDAY RIDERSHIP
6.7 sq mi - low stress	56,314 in low stress bikeshed	185,325 in low stress bikeshed	1,954
17.4 sq mi - total	107,044 in total bikeshed	259,543 in total bikeshed	

Household and Jobs data from Esri @2023

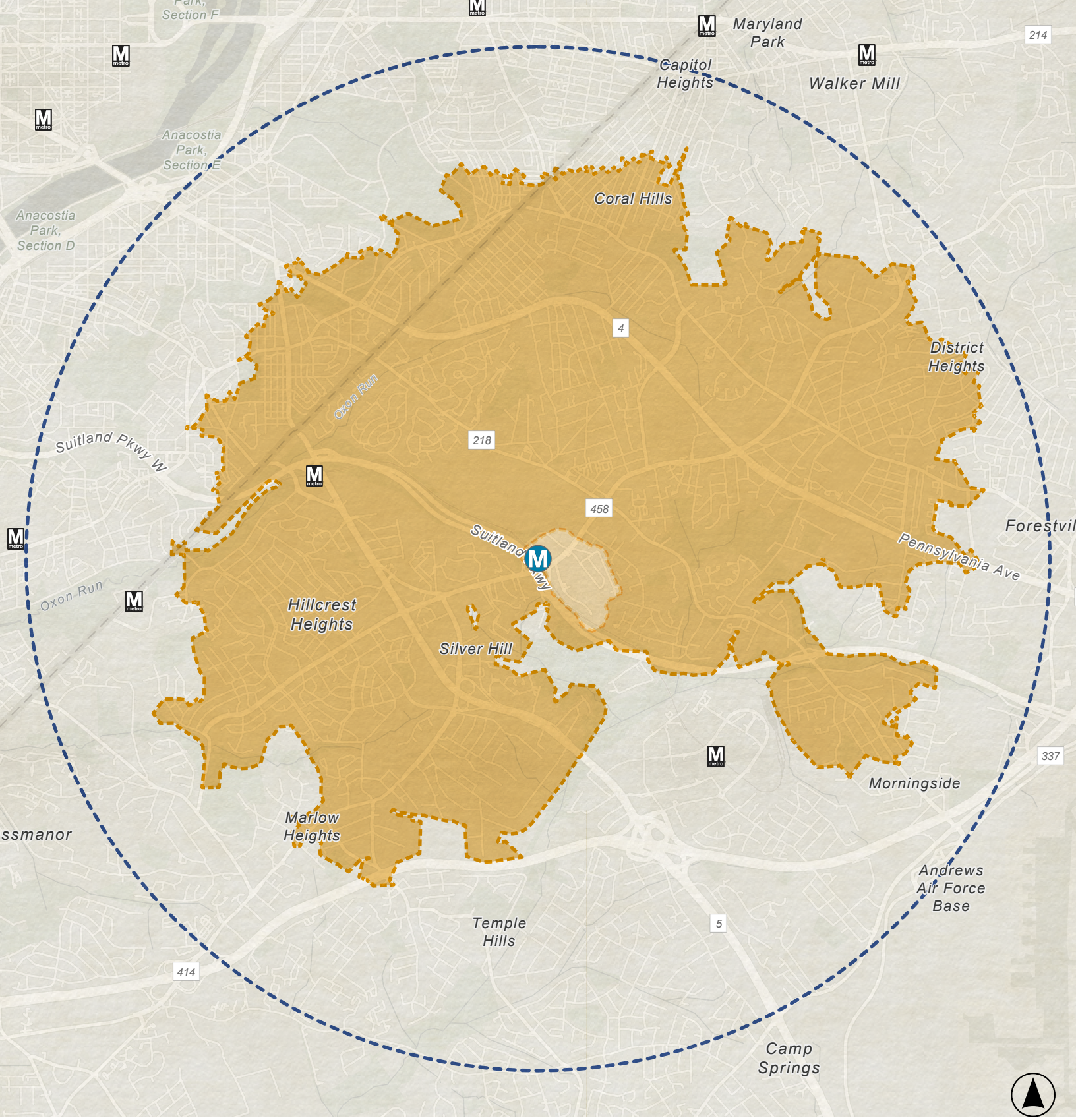

SUITLAND BIKESHED

Station | Nearby Stations | 3 mile Bikeshed - Low Stress | 3 mile Bikeshed - Total | 3 mile radius

BIKESHED SIZE

0.2 sq mi - low stress
12.8 sq mi - total

HOUSEHOLDS

968 in low stress bikeshed
30,926 in total bikeshed

JOBS

122 in low stress bikeshed
12,035 in total bikeshed

AVERAGE WEEKDAY RIDERSHIP

2,699

Household and Jobs data from Esri @2023

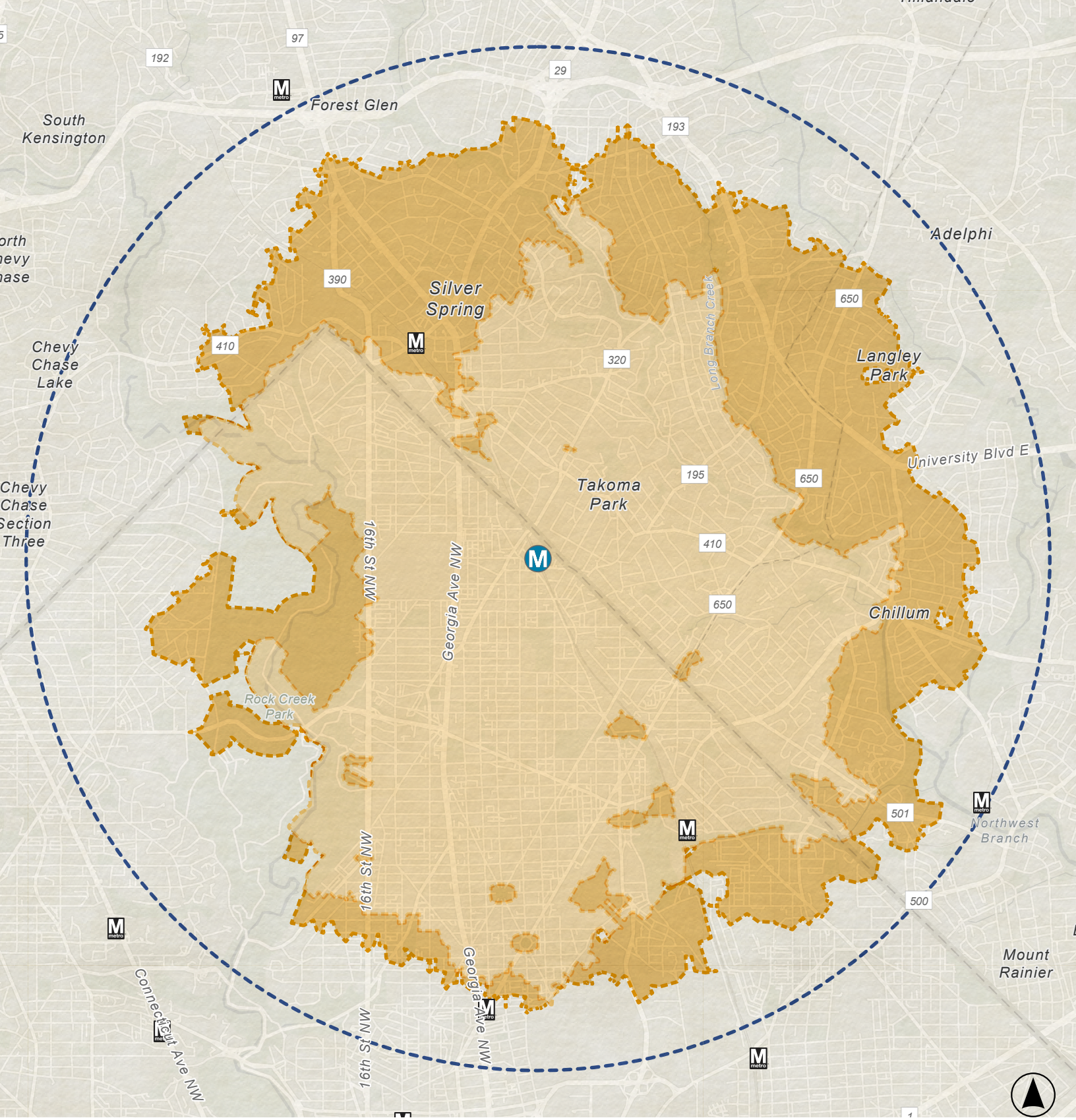

TAKOMA
BIKESHED

Station | Nearby Stations | 3 mile Bikeshed - Low Stress | 3 mile Bikeshed - Total | 3 mile radius

BIKESHED SIZE	HOUSEHOLDS	JOBS	AVERAGE WEEKDAY RIDERSHIP
10.3 sq mi - low stress	**45,080** in low stress bikeshed	**26,069** in low stress bikeshed	**3,443**
17.3 sq mi - total	**73,507** in total bikeshed	**54,856** in total bikeshed	

Household and Jobs data from Esri @2023

TENLEYTOWN-AU BIKESHED

Station | Nearby Stations | 3 mile Bikeshed - Low Stress | 3 mile Bikeshed - Total | 3 mile radius

BIKESHED SIZE	HOUSEHOLDS	JOBS	AVERAGE WEEKDAY RIDERSHIP
12.3 sq mi - low stress	45,495 in low stress bikeshed	51,545 in low stress bikeshed	3,807
18.8 sq mi - total	69,802 in total bikeshed	104,130 in total bikeshed	

Household and Jobs data from Esri @2023

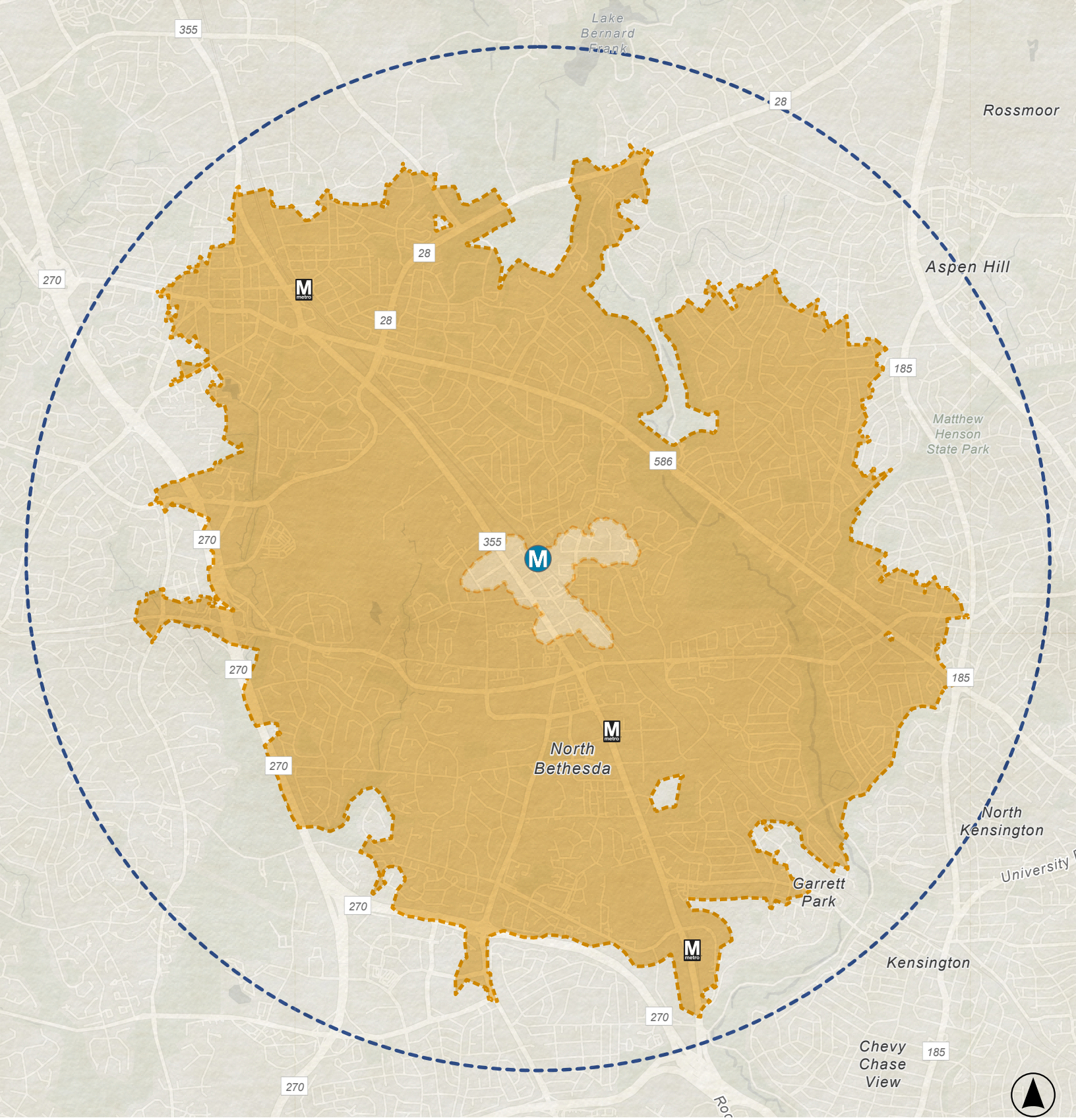

TWINBROOK
BIKESHED

Station | Nearby Stations | 3 mile Bikeshed - Low Stress | 3 mile Bikeshed - Total | 3 mile radius

BIKESHED SIZE	HOUSEHOLDS	JOBS	AVERAGE WEEKDAY RIDERSHIP
0.3 sq mi - low stress	**1,629** in low stress bikeshed	**3,407** in low stress bikeshed	**2,245**
14.8 sq mi - total	**36,413** in total bikeshed	**72,021** in total bikeshed	

Household and Jobs data from Esri @2023

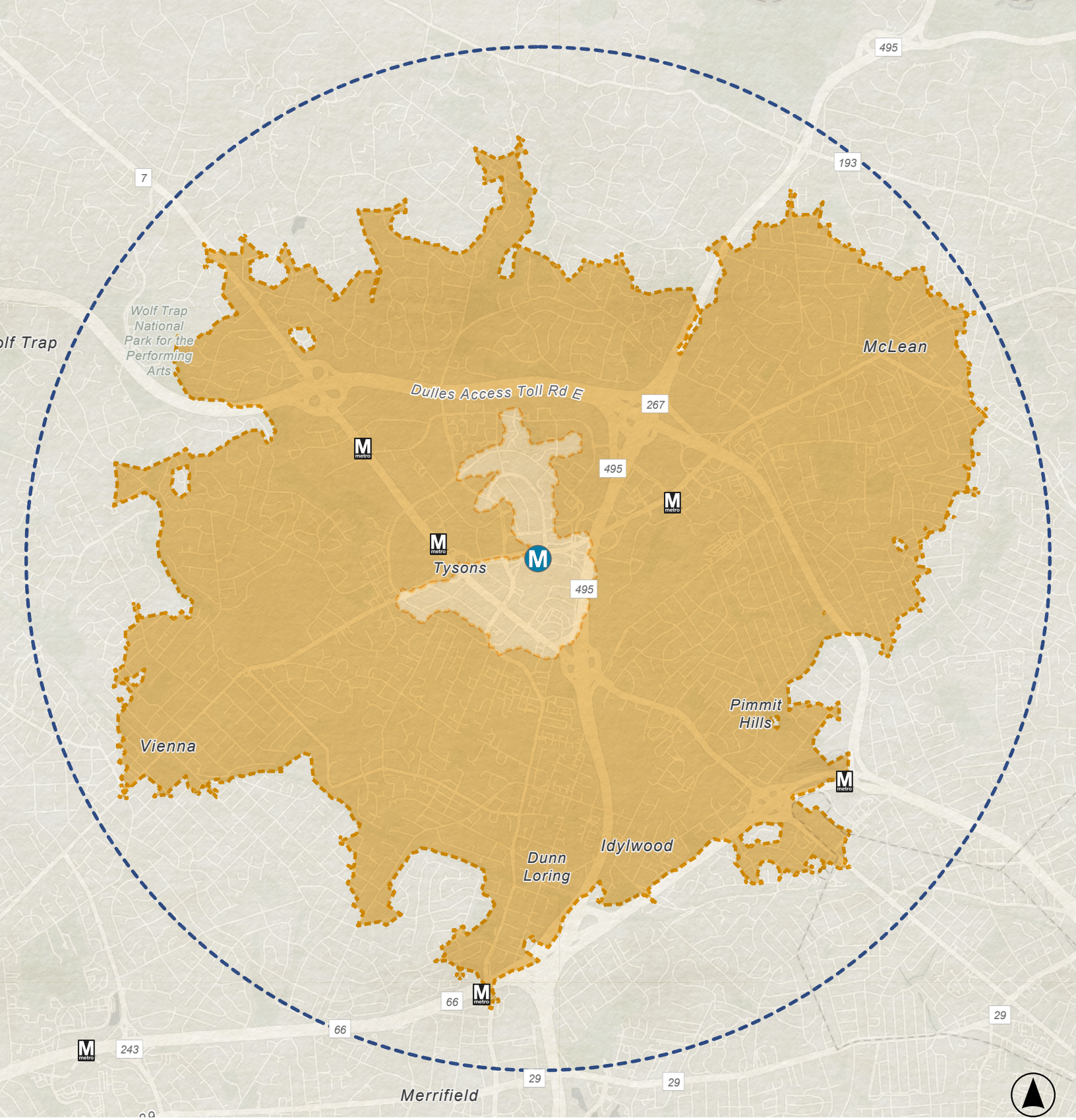

TYSONS BIKESHED

Station | Nearby Stations | 3 mile Bikeshed - Low Stress | 3 mile Bikeshed - Total | 3 mile radius

BIKESHED SIZE	HOUSEHOLDS	JOBS	AVERAGE WEEKDAY RIDERSHIP
0.7 sq mi - low stress	1,137 in low stress bikeshed	28,219 in low stress bikeshed	1,882
15.2 sq mi - total	28,970 in total bikeshed	106,655 in total bikeshed	

Household and Jobs data from Esri @2023

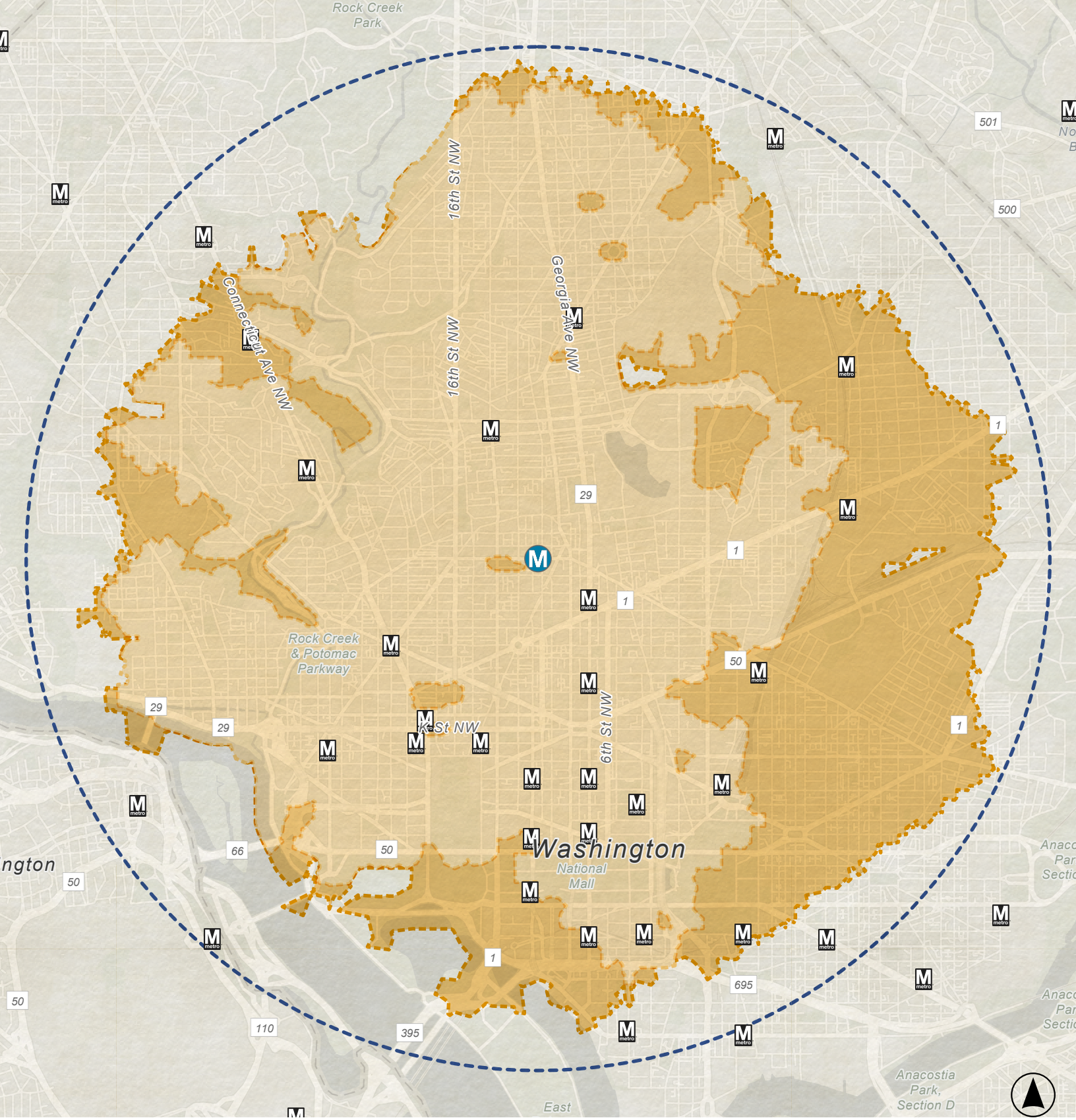

U STREET/AFRICAN-AMER CIVIL WAR MEMORIAL/CARDOZO BIKESHED

Station | Nearby Stations | 3 mile Bikeshed - Low Stress | 3 mile Bikeshed - Total | 3 mile radius

BIKESHED SIZE	HOUSEHOLDS	JOBS	AVERAGE WEEKDAY RIDERSHIP
13.4 sq mi - low stress	123,450 in low stress bikeshed	497,986 in low stress bikeshed	4,536
20.1 sq mi - total	164,115 in total bikeshed	597,257 in total bikeshed	

Household and Jobs data from Esri @2023

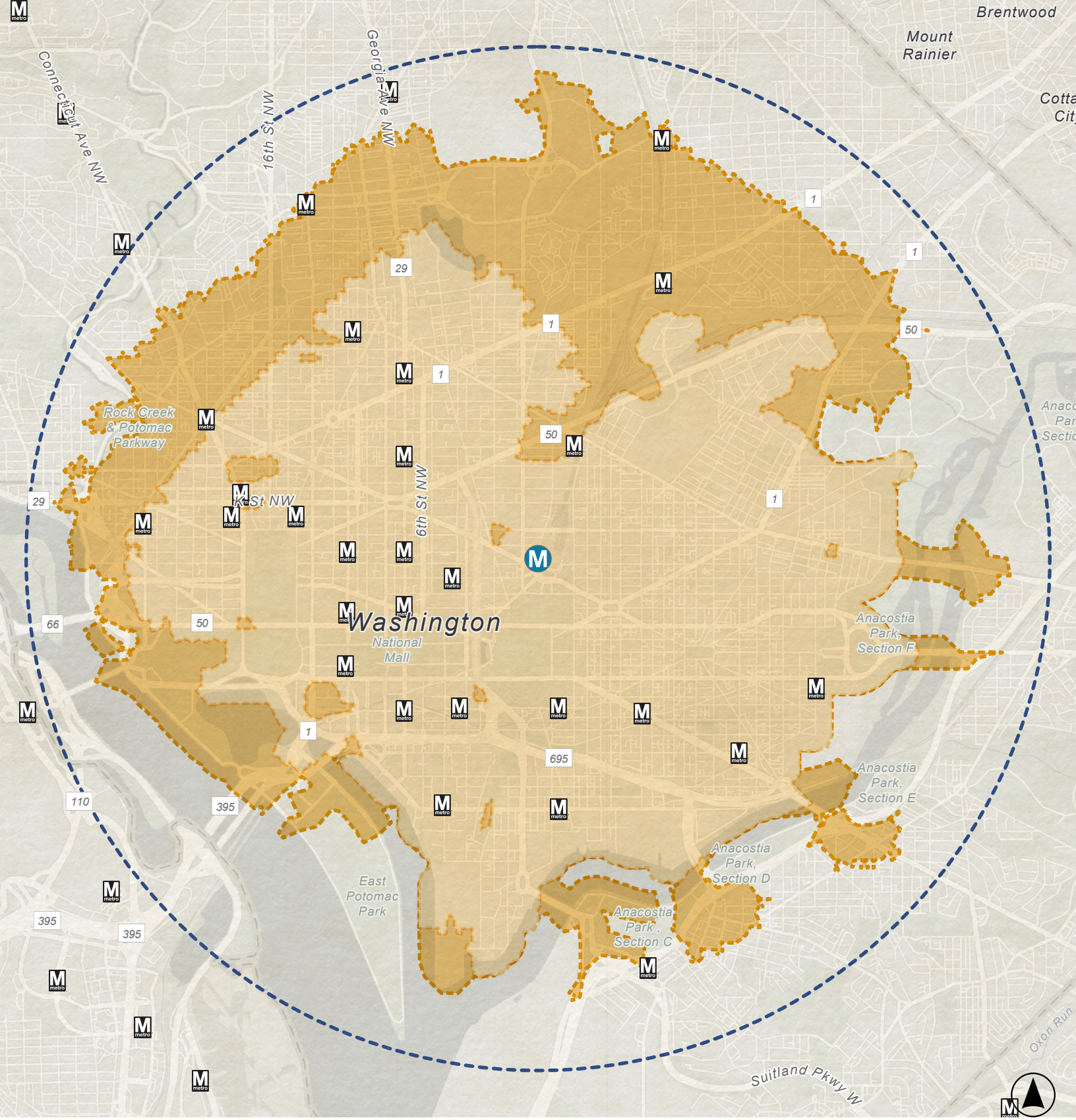

UNION STATION BIKESHED

Station | Nearby Stations | 3 mile Bikeshed - Low Stress | 3 mile Bikeshed - Total | 3 mile radius

BIKESHED SIZE	HOUSEHOLDS	JOBS	AVERAGE WEEKDAY RIDERSHIP
11.5 sq mi - low stress	**105,372** in low stress bikeshed	**483,705** in low stress bikeshed	**12,669**
17.9 sq mi - total	**152,213** in total bikeshed	**593,085** in total bikeshed	

Household and Jobs data from Esri @2023

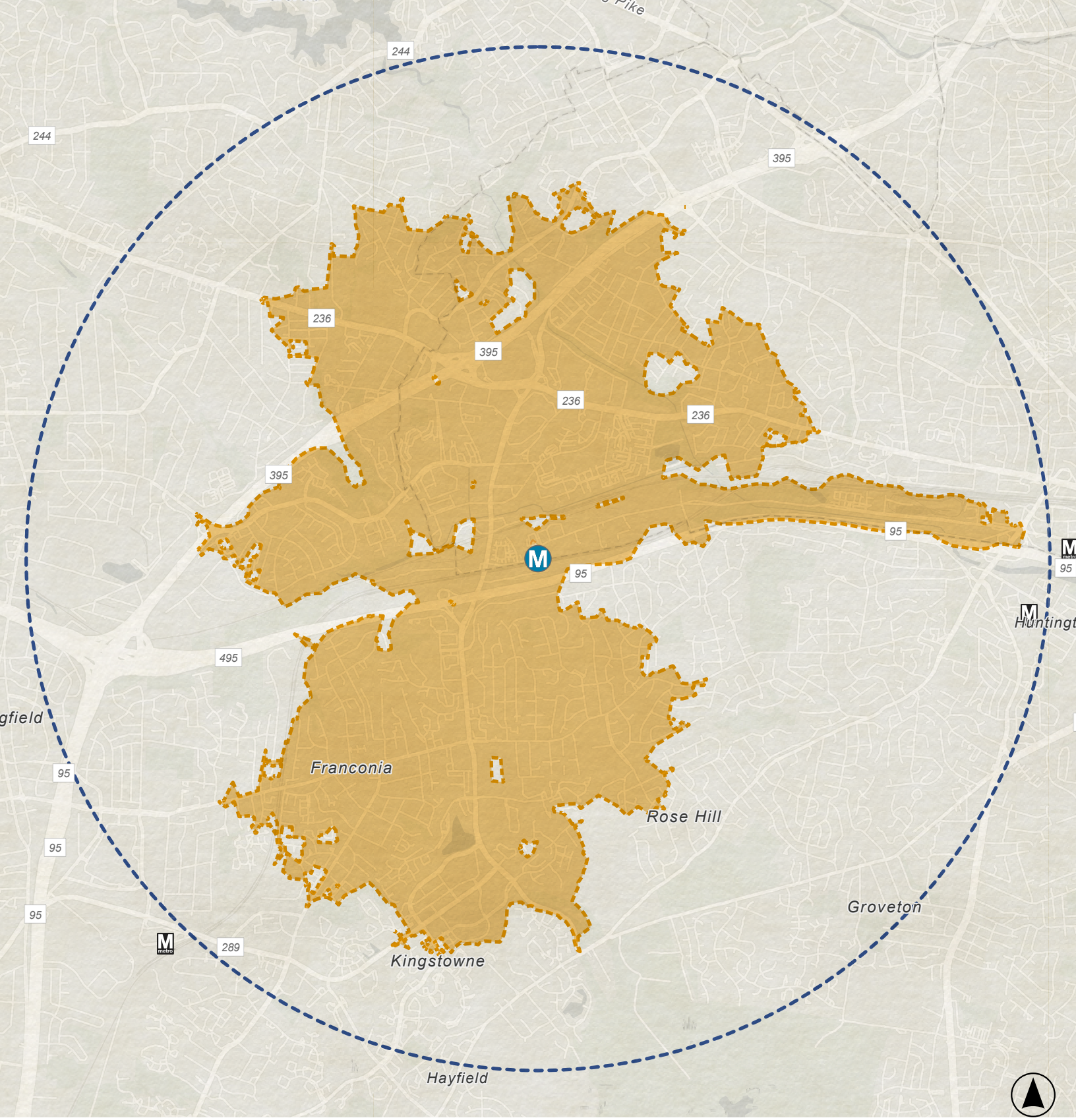

VAN DORN STREET BIKESHED

Station | Nearby Stations | 3 mile Bikeshed - Low Stress | 3 mile Bikeshed - Total | 3 mile radius

BIKESHED SIZE	HOUSEHOLDS	JOBS	AVERAGE WEEKDAY RIDERSHIP
0 sq mi - low stress	0 in low stress bikeshed	0 in low stress bikeshed	1,334
9.2 sq mi - total	35,412 in total bikeshed	27,133 in total bikeshed	

Household and Jobs data from Esri @2023

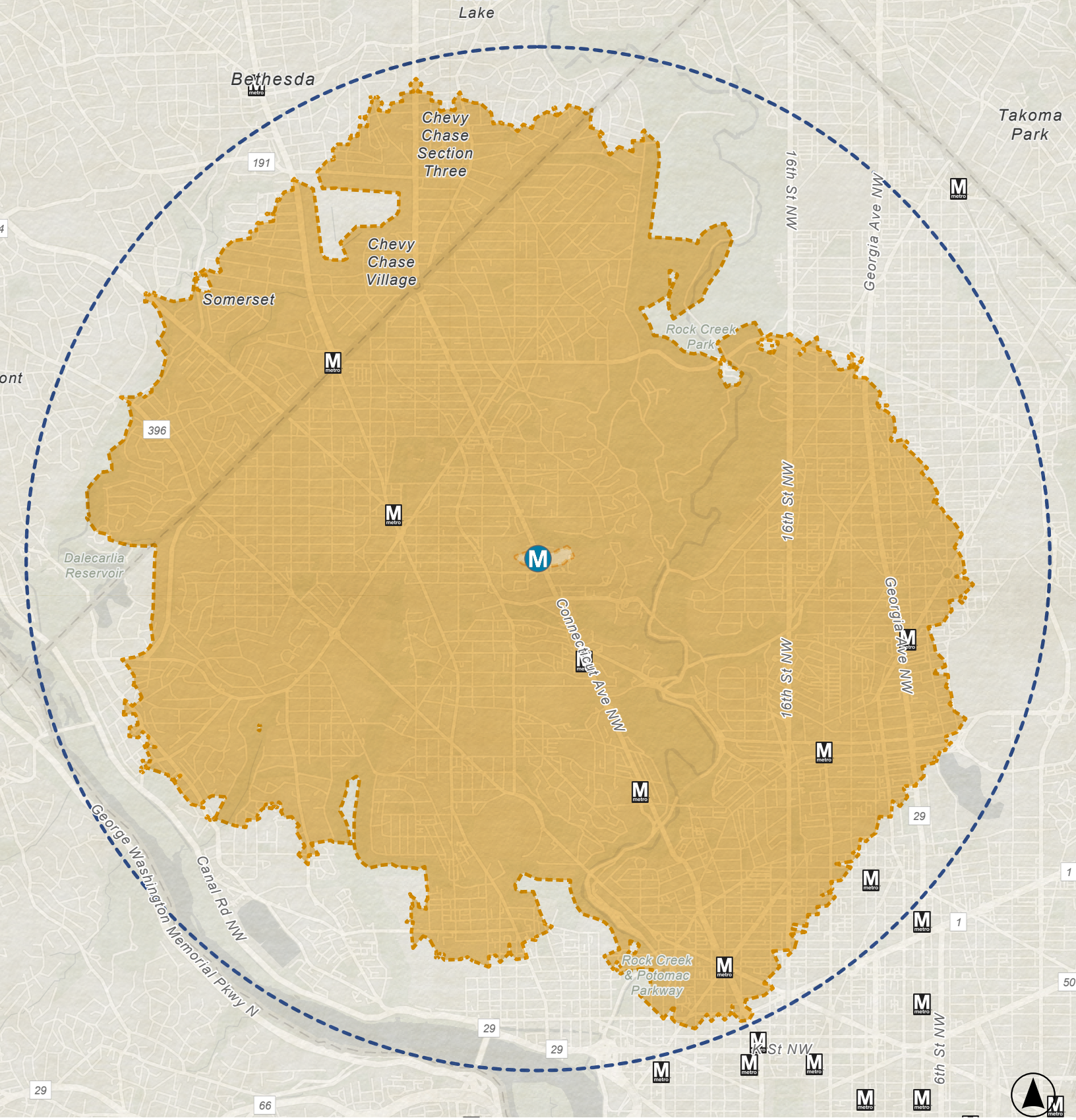

VAN NESS-UDC
BIKESHED

Station | Nearby Stations | 3 mile Bikeshed - Low Stress | 3 mile Bikeshed - Total | 3 mile radius

BIKESHED SIZE	HOUSEHOLDS	JOBS	AVERAGE WEEKDAY RIDERSHIP
0 sq mi - low stress	1,409 in low stress bikeshed	2,130 in low stress bikeshed	3,076
18.1 sq mi - total	110,134 in total bikeshed	115,870 in total bikeshed	

Household and Jobs data from Esri @2023

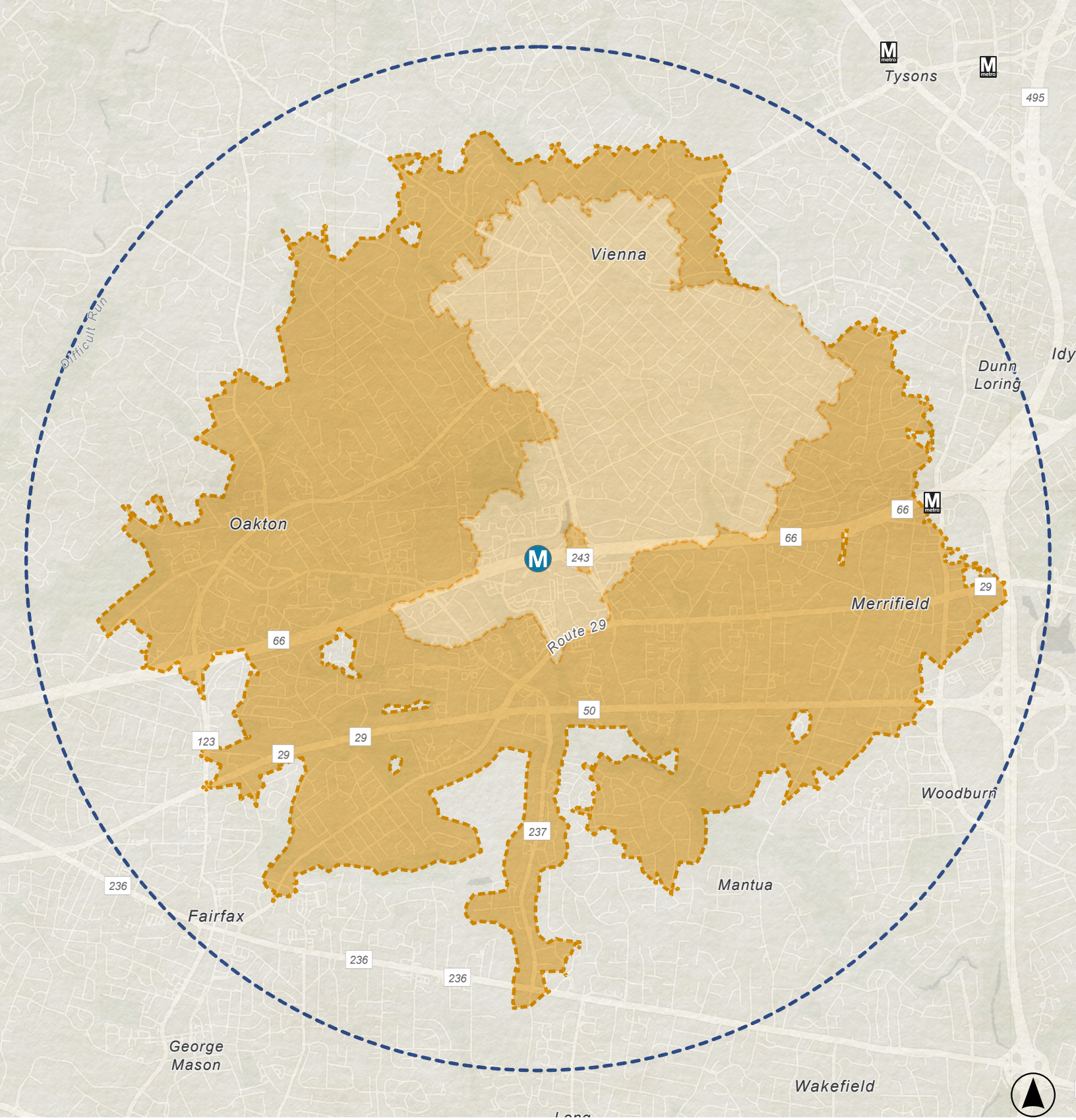

VIENNA/FAIRFAX-GMU

BIKESHED

Station | Nearby Stations | 3 mile Bikeshed - Low Stress | 3 mile Bikeshed - Total | 3 mile radius

BIKESHED SIZE	HOUSEHOLDS	JOBS	AVERAGE WEEKDAY RIDERSHIP
3.8 sq mi - low stress	7,534 in low stress bikeshed	11,308 in low stress bikeshed	3,004
14.6 sq mi - total	26,990 in total bikeshed	47,108 in total bikeshed	

Household and Jobs data from Esri @2023

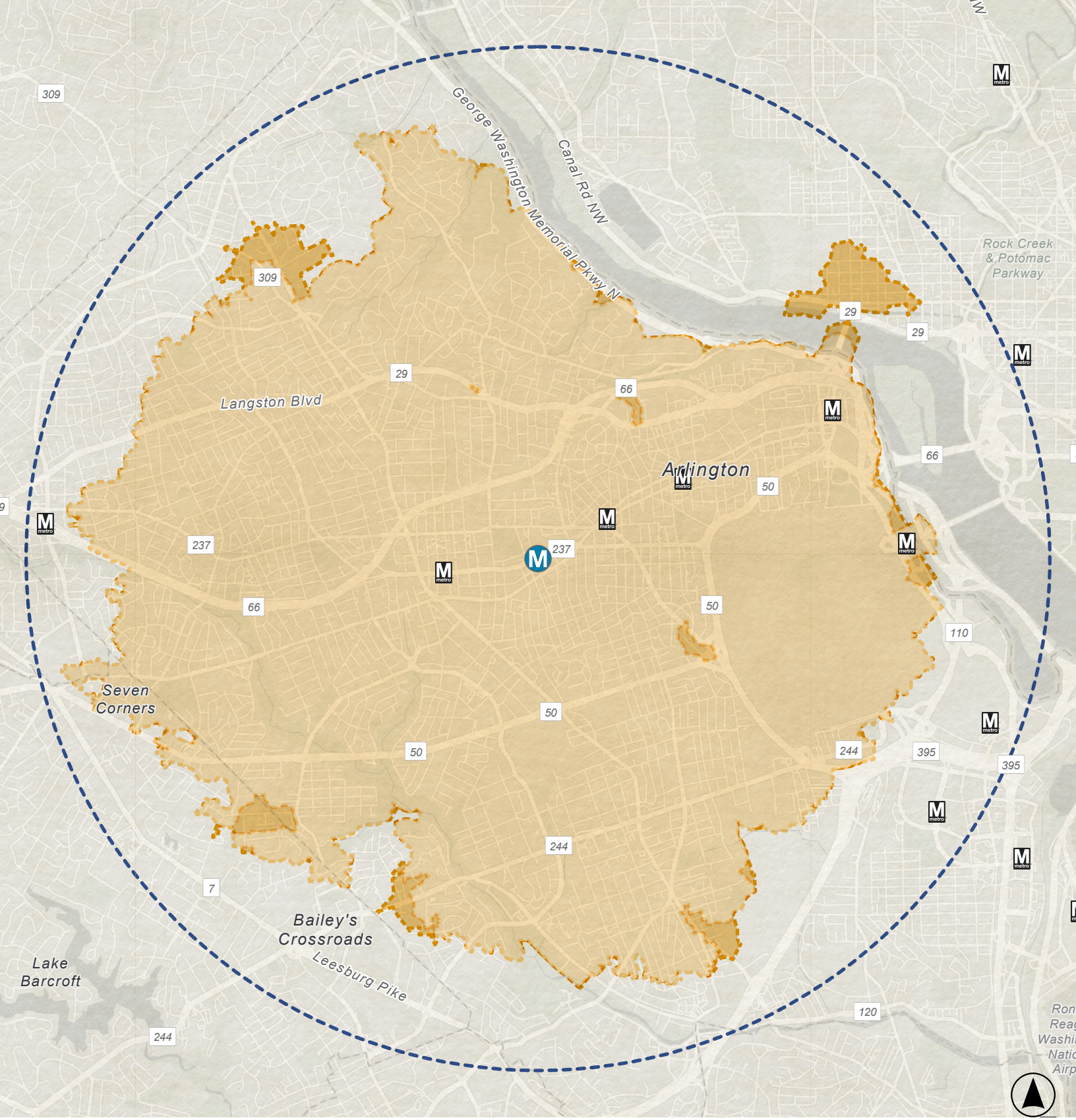

VIRGINIA SQUARE-GMU

BIKESHED

Station | Nearby Stations | 3 mile Bikeshed - Low Stress | 3 mile Bikeshed - Total | 3 mile radius

BIKESHED SIZE	HOUSEHOLDS	JOBS	AVERAGE WEEKDAY RIDERSHIP
15.7 sq mi - low stress	**78,363** in low stress bikeshed	**110,199** in low stress bikeshed	**1,961**
15.9 sq mi - total	**79,407** in total bikeshed	**114,113** in total bikeshed	

Household and Jobs data from Esri @2023

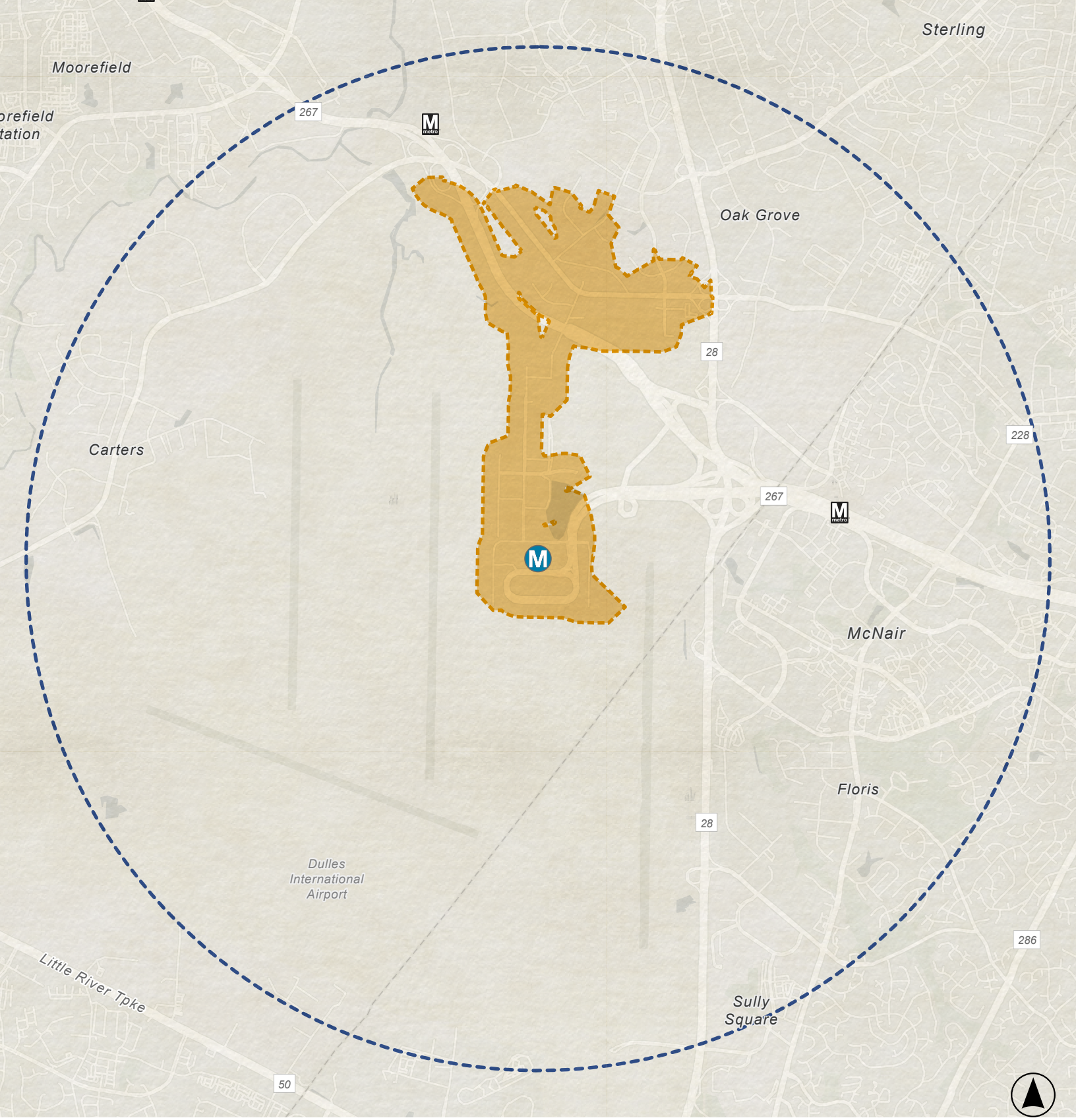

WASHINGTON DULLES INTERNATIONAL AIRPORT

BIKESHED

Station | Nearby Stations | 3 mile Bikeshed - Low Stress | 3 mile Bikeshed - Total | 3 mile radius

BIKESHED SIZE	HOUSEHOLDS	JOBS	AVERAGE WEEKDAY RIDERSHIP
0 sq mi - low stress	0 in low stress bikeshed	0 in low stress bikeshed	1,739
1.8 sq mi - total	0 in total bikeshed	2,678 in total bikeshed	

Household and Jobs data from Esri @2023

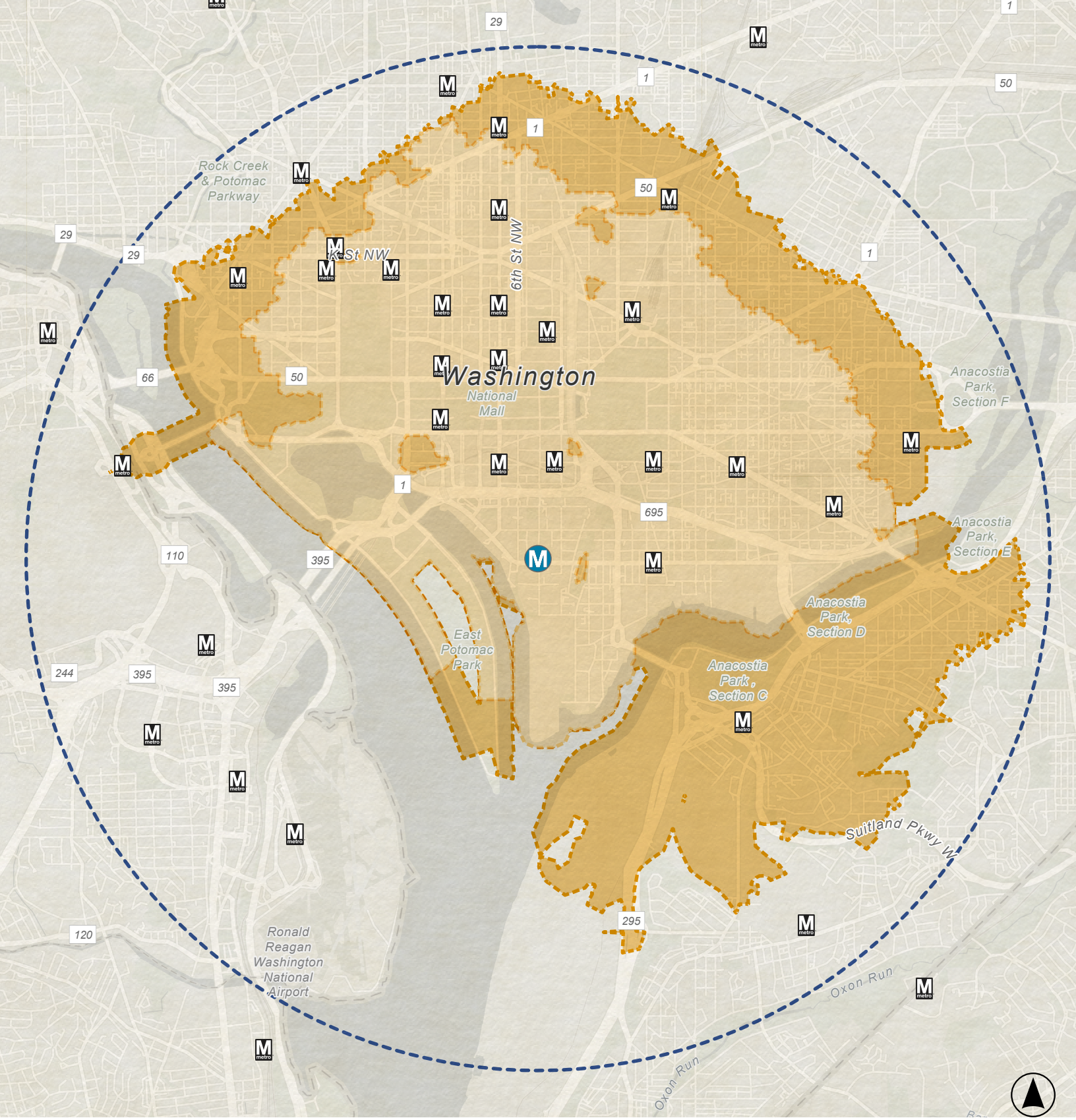

WATERFRONT BIKESHED

Station | Nearby Stations | 3 mile Bikeshed - Low Stress | 3 mile Bikeshed - Total | 3 mile radius

BIKESHED SIZE	HOUSEHOLDS	JOBS	AVERAGE WEEKDAY RIDERSHIP
8.2 sq mi - low stress	**67,378** in low stress bikeshed	**417,061** in low stress bikeshed	**3,451**
14.2 sq mi - total	**99,078** in total bikeshed	**492,454** in total bikeshed	

Household and Jobs data from Esri @2023

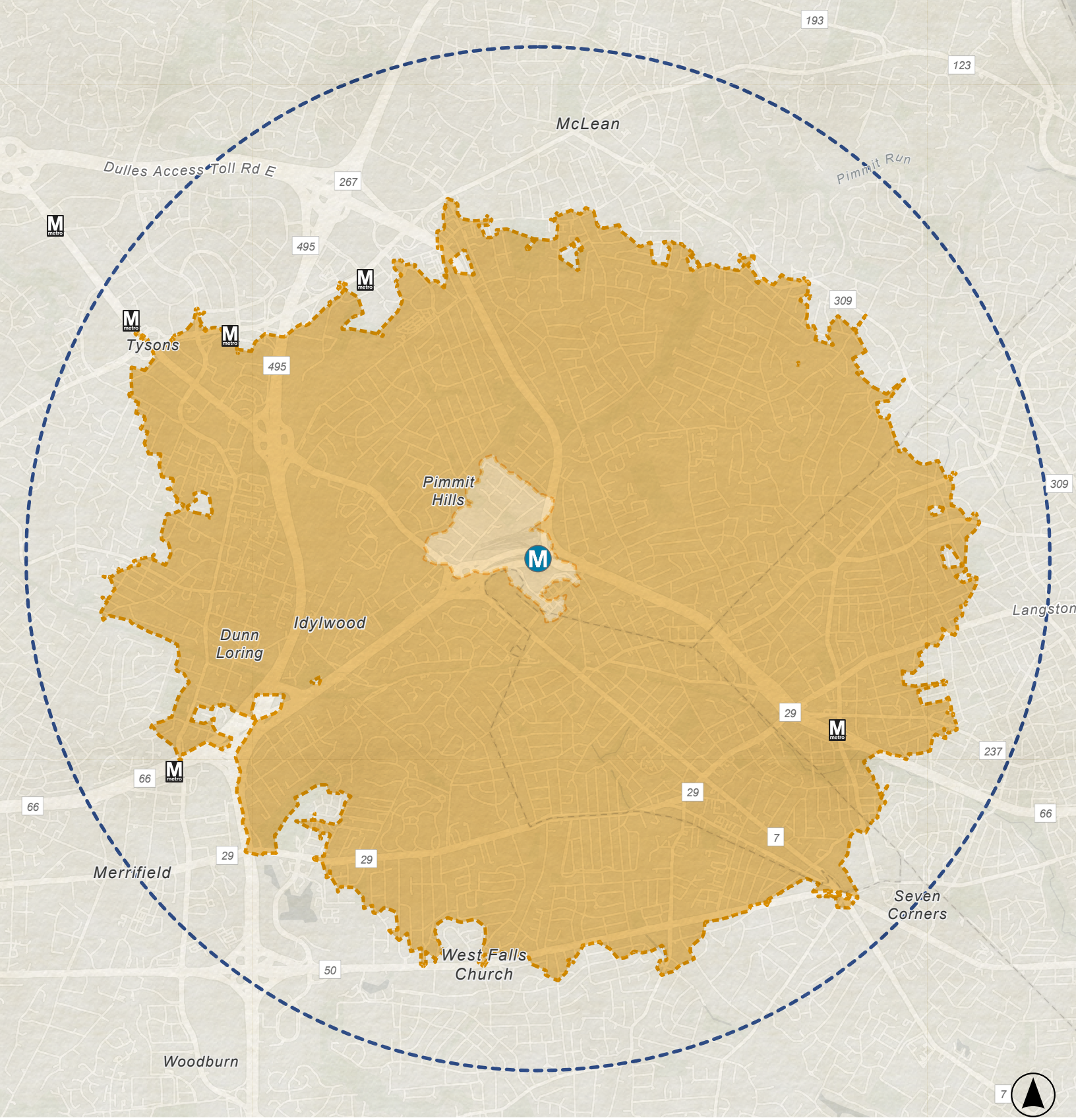

WEST FALLS CHURCH

BIKESHED

Station | Nearby Stations | 3 mile Bikeshed - Low Stress | 3 mile Bikeshed - Total | 3 mile radius

BIKESHED SIZE	HOUSEHOLDS	JOBS	AVERAGE WEEKDAY RIDERSHIP
0.4 sq mi - low stress	419 in low stress bikeshed	240 in low stress bikeshed	1,211
15.7 sq mi - total	31,459 in total bikeshed	50,383 in total bikeshed	

Household and Jobs data from Esri @2023

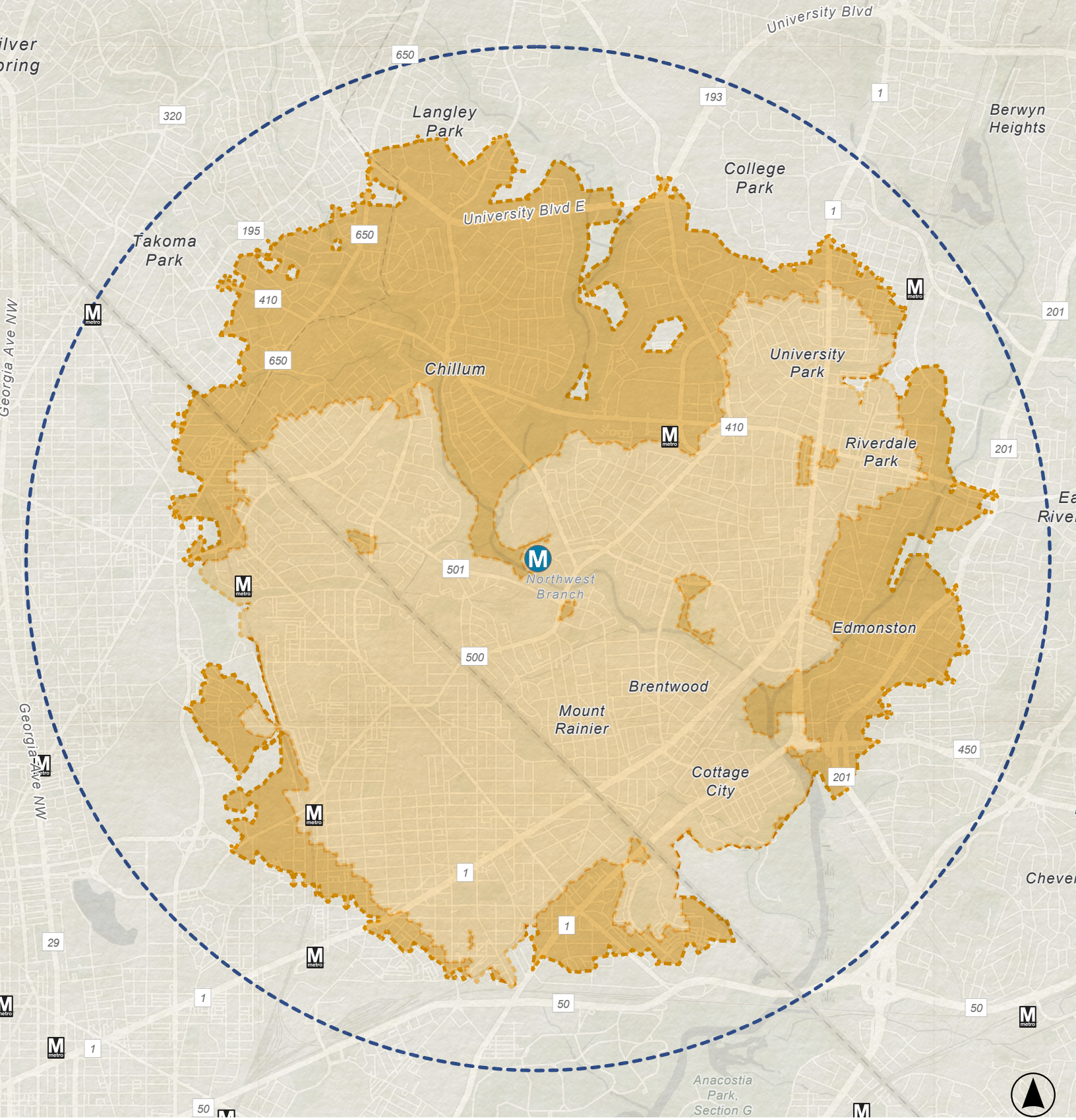

WEST HYATTSVILLE BIKESHED

Station | Nearby Stations | 3 mile Bikeshed - Low Stress | 3 mile Bikeshed - Total | 3 mile radius

BIKESHED SIZE	HOUSEHOLDS	JOBS	AVERAGE WEEKDAY RIDERSHIP
9.4 sq mi - low stress	30,558 in low stress bikeshed	18,085 in low stress bikeshed	2,136
16.2 sq mi - total	52,135 in total bikeshed	48,541 in total bikeshed	

Household and Jobs data from Esri @2023

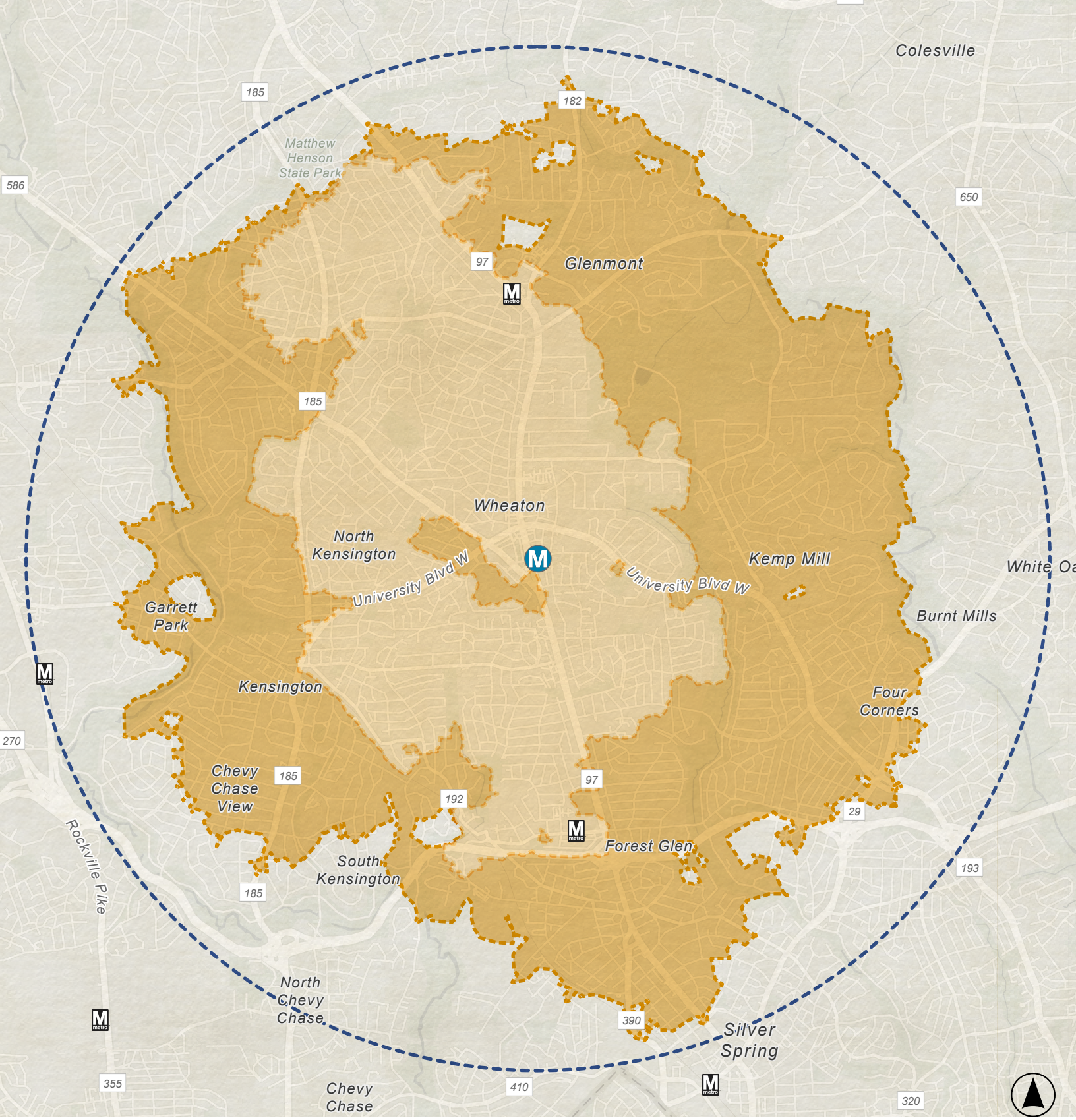

WHEATON BIKESHED

Station | Nearby Stations | 3 mile Bikeshed - Low Stress | 3 mile Bikeshed - Total | 3 mile radius

BIKESHED SIZE	HOUSEHOLDS	JOBS	AVERAGE WEEKDAY RIDERSHIP
6.7 sq mi - low stress	18,379 in low stress bikeshed	11,597 in low stress bikeshed	2,223
17.8 sq mi - total	36,663 in total bikeshed	30,569 in total bikeshed	

Household and Jobs data from Esri @2023

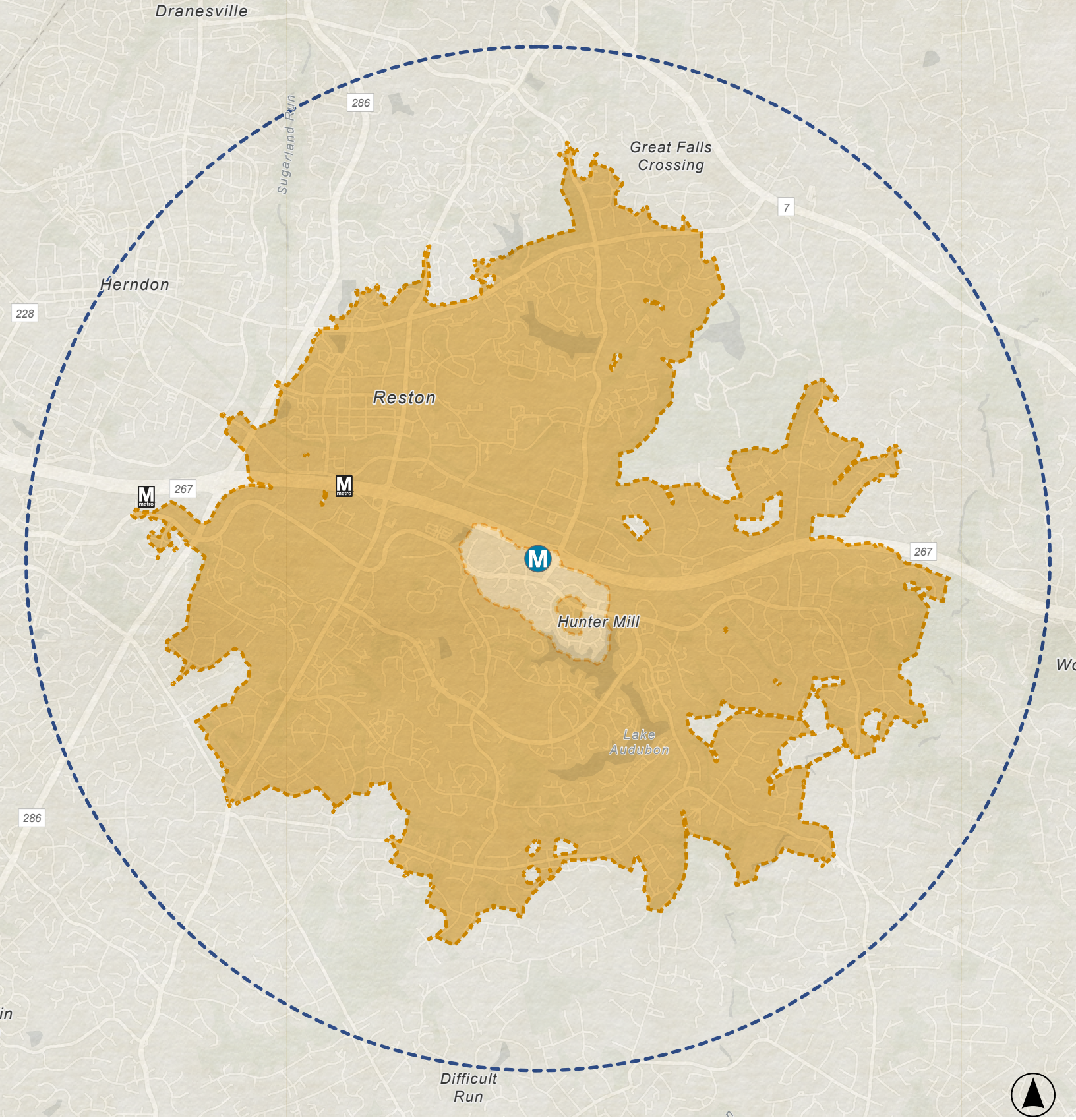

WIEHLE-RESTON EAST
BIKESHED

Station | Nearby Stations | 3 mile Bikeshed - Low Stress | 3 mile Bikeshed - Total | 3 mile radius

BIKESHED SIZE	HOUSEHOLDS	JOBS	AVERAGE WEEKDAY RIDERSHIP
0.3 sq mi - low stress	205 in low stress bikeshed	2,733 in low stress bikeshed	1,590
11.6 sq mi - total	22,886 in total bikeshed	65,668 in total bikeshed	

Household and Jobs data from Esri @2023

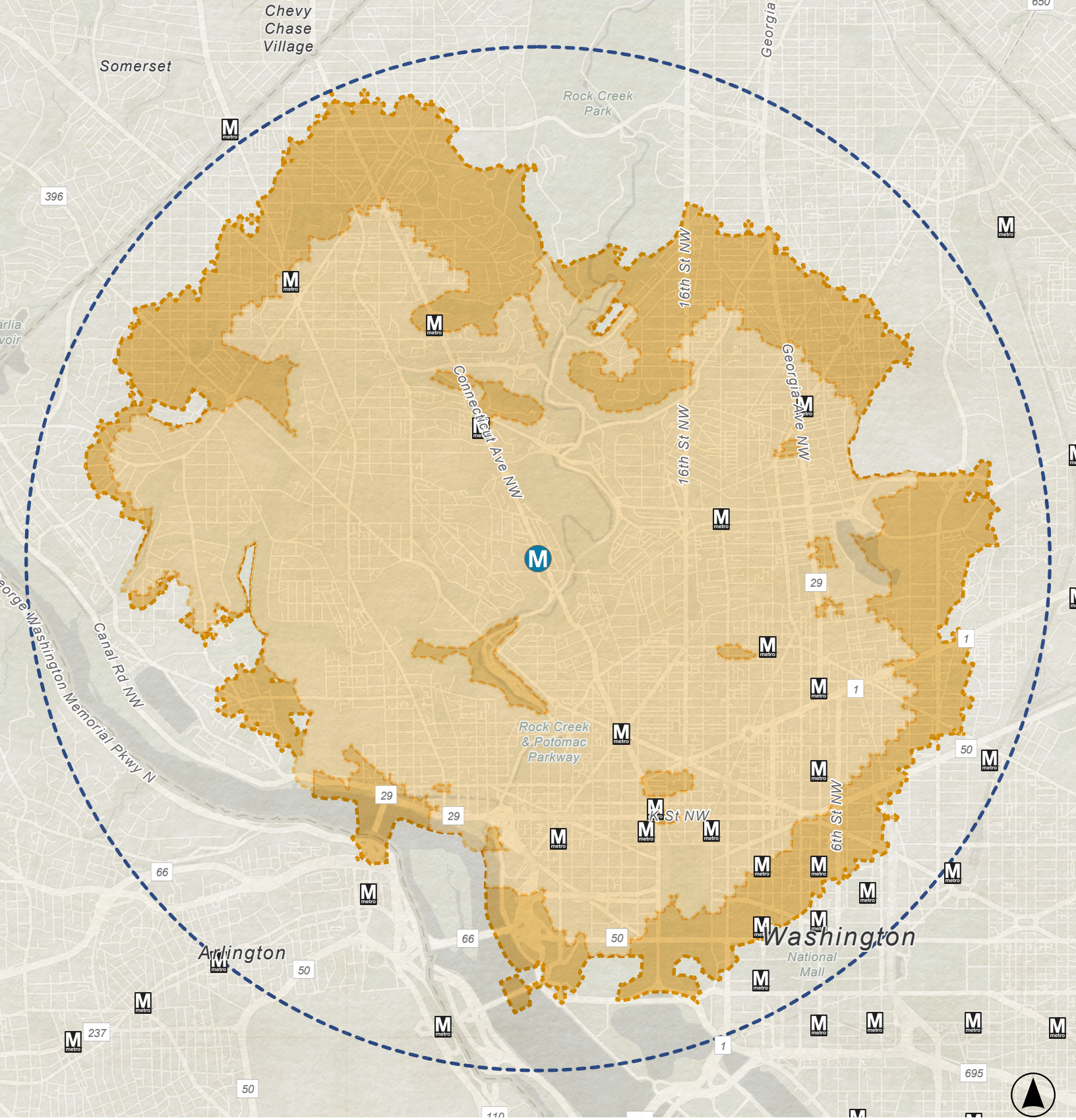

WOODLEY PARK-ZOO/ADAMS MORGAN

BIKESHED

Station | Nearby Stations | 3 mile Bikeshed - Low Stress | 3 mile Bikeshed - Total | 3 mile radius

BIKESHED SIZE	HOUSEHOLDS	JOBS	AVERAGE WEEKDAY RIDERSHIP
11.8 sq mi - low stress	115,278 in low stress bikeshed	324,913 in low stress bikeshed	3,540
17.2 sq mi - total	141,122 in total bikeshed	427,954 in total bikeshed	

Household and Jobs data from Esri @2023